



Civil Aviation Standards of Nepal

CARs - 2

Civil Aviation Requirements

For

RULES OF THE AIR

Third Edition, 10th Amendment: May 2026

The Third edition of CARs 2 incorporates all amendments of ICAO annex 2 Rules of the Air and supersedes all previous amendments of CARs 2 adopted by Civil Aviation Authority of Nepal.

Civil Aviation Authority of Nepal

RECORD OF AMENDMENTS

Director General of Civil Aviation, Nepal, regularly issues amendments and Corrigenda to these “**Civil Aviation Requirements for Rules of the Air**”. The space below is provided to keep a record of such amendments.

Record of Amendments and Corrigenda

Amendments				Corrigenda			
No.	Date of Issue	Date Entered	Entered by	No.	Date of Issue	Date Entered	Entered by
First Edition	Dec 2008		ANSSSD				
Second Edition	Jun 2013		ANSSSD				
1st Amd	Sep 2014		ANSSSD				
2nd Amd	Jan 2016		ANSSSD				
3rd Amd	Nov 2016		ANSSSD				
4th Amd	May 2017		ANSSSD				
5th Amd	Jun 2017		ANSSSD				
6th Amd	Nov 2018		ANSSSD				
7th Amd	Jun 2020		ANSSSD				
8th Amd	Jan 2022		ANSSSD				
9th Amd	Mar 2022		ANSSSD				
Third Edition 10th Amd	May 2026		ANSSSD				

TABLE OF CONTENTS

RECORD OF AMENDMENTS	i
TABLE OF CONTENTS	ii
FOREWORD.....	iv
Editorial Practices and Components of CARs 2	v
History of Revisions to CARs 2.....	vii
ABBREVIATIONS AND ACRONYMS.....	x
CHAPTER 1. DEFINITIONS.....	1-1
CHAPTER 2. APPLICABILITY OF THE RULES OF THE AIR.....	2-1
2.1 Territorial application of the rules of the air	2-1
2.2 Compliance with the Rules of the air	2-1
2.3 Responsibility for compliance with the rules of the air	2-1
2.4 Authority of pilot-in-command of an aircraft	2-2
2.5 Problematic use of psychoactive substances.....	2-2
CHAPTER 3. GENERAL RULES	3-1
3.1 Protection of persons and property	3-1
3.2 Avoidance of collisions.....	3-2
3.3 Flight plan	3-6
3.4 Signals.....	3-9
3.5 Time	3-9
3.6 Air Traffic Control Service.....	3-10
3.7 Unlawful interference	3-15
3.8 Interception	3-15
3.9 VMC visibility and distance from cloud minima.....	3-17
CHAPTER 4. VISUAL FLIGHT RULES	4-1
CHAPTER 5. INSTRUMENT FLIGHT RULES	5-1
5.1 Rules applicable to all IFR flight	5-1
5.2 Rules applicable to IFR flights within controlled airspace	5-2
5.3 Rules applicable to IFR flights outside controlled airspace	5-2
APPENDIX 1. SIGNALS	APP 1-1
1. DISTRESS AND URGENCY SIGNALS	APP 1-1
2. Signals for Use in The Event of Interception.....	APP 1-2

3.	Visual Signals Used to Warn an Unauthorized Aircraft Flying in, or About to Enter a Restricted, Prohibited or Danger Area	APP 1-4
4.	Signals for Aerodrome Traffic.....	APP 1-4
5.	Marshalling Signals	APP 1-8
6.	Standard Emergency Hand Signals.....	APP 1-21
APPENDIX 2. INTERCEPTION OF CIVIL AIRCRAFT		APP 2-1
1	Principles to be observed by Nepal.....	APP 2-1
2	Action by intercepted aircraft	APP 2-1
3	Radio communication during interception.....	APP 2-2
APPENDIX 3. TABLE OF CRUISING LEVELS		APP 3-1
APPENDIX 4. REMOTELY PILOTED AIRCRAFT SYSTEMS		APP 4-1
1.	General operating rules	APP 4-1
2.	Certificates and licensing.....	APP 4-1
3.	Request for authorization.....	APP 4-3
APPENDIX 5. UNMANNED FREE BALLOONS		APP 5-1
1.	Classification of unmanned free balloons	APP 5-1
2.	General operating rules	APP 5-1
3.	Operating limitations and equipment requirements	APP 5-3
4.	Termination.....	APP 5-4
5.	Flight notification.....	APP 5-4
6.	Position recording and reports	APP 5-6
ATTACHMENT A. INTERCEPTION OF CIVIL AIRCRAFT		ATT A-1
1.	Interception of Civil Aircraft	ATT A-1
2.	General.....	ATT A-1
3.	Interception manoeuvres	ATT A-2
4.	Guidance of an intercepted aircraft.....	ATT A-4
5.	Action by intercepted aircraft	ATT A-5
6.	Air-to-air visual signals.....	ATT A-6
7.	Radio communication between the intercept control unit or the intercepting aircraft and the intercepted aircraft	ATT A-6
9.	Coordination between intercept control units and air traffic services.....	ATT A-7
ATTACHMENT B. UNLAWFUL INTERFERENCE		ATT B-1
1.	General.....	ATT B-1
2.	Procedures.....	ATT B-1

FOREWORD

Civil Aviation Authority of Nepal (CAAN) is the statutory authority for the regulation of Civil Aviation in Nepal. CAAN is empowered by **Clause -5, Sub-Clause "V" and Clause- 35 of Nepal Civil Aviation Authority Act, 2053 (1996) and Rule- 81 and 82 Schedule-3 of Civil Aviation Regulation, 2058 (2002)** for the Implementation of SARPs of the Annexes to the Convention of International Civil Aviation. As per the Clause 5 of Nepal Civil Aviation Authority Act, 2053, one of the prime responsibilities of CAAN is to enforce and cause to be enforced various Civil Aviation Requirements in accordance with the Standard and Recommended Practices of Annexes to the Convention of International Civil Aviation for safety, regularity and efficiency of Civil Aviation in Nepal.

Under Article 37 (Adoption of international Standards and Procedures) of the Convention, CAAN undertakes to collaborate in securing the highest practicable degree of uniformity in regulations, standards, procedures, and organization in relation to civil aviation in all matters in which such uniformity will facilitate and improve air navigation. To this end the International Civil Aviation Organization adopts and amends from time to time, as may be necessary, international standards and recommended practices and procedures.

The development and amendment of requirements are triggered by the changes in the SARPs to the Annexes, local requirements, relevant recommendations of accident and incident investigations or any conclusions derived from inspections, audit and survey. Acts and regulations are the primary aviation legislations of CAAN. Additionally, CAAN is empowered by act and rules to issue and enforce necessary requirements, directives and manuals as parts of the specific operating regulations.

This CARs 2 provides the Standards pertaining to the Rules of the Air, which are required to be adopted by Civil Aviation Authority of Nepal under Article 12 (Rules of the air) of the Convention on International Civil Aviation. The Convention specifies that each Contracting State is required to keep its own regulations in these respects uniform, to the greatest possible extent, with those established from time to time under the Convention.

CAAN enacted the first edition of this CARs in December 2008 and second edition was introduced in June 2013 and implemented the SARPs stipulated in the Annex. First revision of the CARs 2 was made in September 2014, 2nd in January 2016, 3rd in November 2016, 4th in May 2017, 5th in June 2017, 6th in 2018, 7th in 27th June 2020, 8th in Jan 2022 and 9th in March 2022.

Now this CARs 2 is revised and updated as a current Civil Aviation Requirements (CARs) encompassing the scope relating to the regulatory development and SARPs management and issued as the Third Edition and 10th amendment to incorporate all the changes including amendment 47 of Annex 2 and all previous amendments of CARs 2 and directives time to time issued by CAAN. This CARs supersedes the previous "CARs 02, 2nd edition and amendments".

Any difference to the ICAO SARPS will be notified through filing differences in AIP Nepal.

All earlier national legislations still stand valid as a part of Civil Aviation Requirements for practical purposes.

.....

Director General
Civil Aviation Authority of Nepal

Editorial Practices and Components of CARs 2

The Standards in this Civil Aviation Requirements – Rules of the Air (CARs 2), 3rd Edition (Document Reference No. CASN – 002), has been issued on May 2026. The CARs 2 contain the standards, requirements and procedures pertaining to the provision of Rules of the Air based mainly on standards and recommended practices (SARPs) stipulated in International Civil Aviation Organisation (ICAO) Annex 2 to the Chicago Convention Rules of the Air. ICAO Annex 2 amendments up to 47 and all the amendments of CARs 2 are incorporated in this edition of CARs 2.

The requirements contained in this document are applicable to all Operators, Air Traffic Service Providers, and all users of Nepalese airspace. Air Traffic Service providers and all users of Nepalese airspace shall strictly comply with the requirements published in this document when operating within Nepalese airspace.

This Civil Aviation Requirements is made up of the following components and are defined as follows:

Standards:

Usually preceded by words such as “shall” are any specification for physical characteristics, configuration, performance, personnel or procedure, where application is necessary for the safety or regularity of air navigation and to which Contracting States must conform. In the event of impossibility of compliance, notification to ICAO is compulsory.

Recommended Practices:

Usually preceded by the words such as “should” and are printed in italics, are any specification for physical characteristics, configuration, performance, personnel or procedure, where the application is desirable in the interest of safety, regularity or efficiency of air navigation, and to which Contracting States will endeavor to conform.

Appendices:

Material grouped separately for convenience, but forms part of the Standards and Recommended Practices stipulated by CAAN.

Definitions:

Terms used in the Standards and Recommended Practices which are not self-explanatory in that they do not have accepted dictionary meanings. A definition does not have an independent status but is an essential part of each Standard and Recommended Practice in which the term is used, since a change in the meaning of the term would affect the specification.

Tables and Figures:

These add to or illustrate a Standard or Recommended Practice, and which are referred to therein, form part of the associated Standard or Recommended Practice and have the same status.

Notes:

Normally printed in italics. Included in the text, where appropriate, Notes give factual information or references bearing on the Standards or Recommended Practices in question but not constituting part of the Standards or Recommended Practices;

Attachments:

Material supplementary to the Standards and Recommended Practices or included as a guide to their application.

It is to be noted that some Standards in this Civil Aviation Requirements incorporates, by reference, other specifications having the status of Recommended Practices. In such cases, the text of the Recommended Practices becomes part of the Standards to which the users, operators and service providers will endeavor to comply as far as practicable.

Word meanings: For the sake of clarity, the words below have the following meanings.

1. "**shall**" means a procedure is mandatory.
2. "**should**" means a procedure is recommended.
3. "**may**" means a procedure is optional.
4. "**Must**" means a procedure is compulsory.
5. "**will**" means futurity, not a requirement for the application of a procedure.

This CARs may be amended from time to time and any time as and when required. The amendments will be reflected with the vertical line on the left side of the text.

History of Revisions to CARs 2

Revision. Date	Source	Revision Details	Effective Date
First edition	Enacted by Civil Aviation Authority of Nepal, pursuant to Rule-82, Schedule-3 of Civil Aviation Regulation-2058(2002) incorporating tenth edition of ICAO Annex 2 (with amendment No. 39-40) SARPs for Rules of the Air	Civil Aviation Requirements for Rules of the Air	Dec 2008
Second Edition	Incorporating Amendment No.41-43 of ICAO Annex 2 and all corrigenda on 1st edition	<ul style="list-style-type: none"> i. Amendment to a definition and Standard to align required navigation performance (RNP) and area navigation (RNAV) terminology with the performance-based navigation (PBN) concept ii. Amendments to standard emergency hand signals for emergency communications between aircraft rescue and firefighting personnel and flight and/or cabin crews. iii. Amendments to definitions. Excluded the not- applicable part of ICAO Annex 2. 	Jun 2013
1st Amendment	Civil Aviation Regulation 2058 (2002, 2nd Amendment 2070 (2013) Adoption of ICAO Annex-2	Amendment to interception Visibility & distance from cloud minima. Appendix-2 table of cruising levels	Sep 2014
2nd Amendment	Routine Requirement	Area navigation (RNAV).Note; Instrument approach procedure. Note;	Jan 2016

		Chapter 3: Parachute descents; Formation flights; Remotely piloted aircraft Chapter 4: Visual Flights; Attachment A. Interception of Civil Aircraft. Attachment B. Unlawful Interference.	
3rd Amendment	Amendment No.44-45 of ICAO Annex 2	Chapter 3: Adherence to current flightplan; Interception; Appendix 1: 2. Signals for use in the event of interception.; 3. Visual signals used to warn on or about to enter a restricted, prohibited or danger area.	Nov 2016
4th Amendment	ICAO Annex 2	Chapter 4: Visual Flight Rules	May 2017
5th Amendment	ICAO Annex 2	Chapter 4: Visual Flight Rules	Jun 2017
6th Amendment	Amendment No. 46 to ICAO Annex 2	Definition, Chapter 2 Appendix-4	Nov 2018
7th Amendment	Routine Requirement	3.8 Interception	Jun 2020
8th Amendment	Amendment No. 47 to ICAO Annex 2 Routine Requirement	Definition Appendix 4 Chapter 4 Visual Flight Rules	Jan 2022
9th Amendment	Routine Requirement	Appendix 2 Interception of Civil Aircraft Appendix 5 Unmanned Free Balloons Attachment A, B	Mar 2022
Third Edition	CARs 2, 2nd Edition up to 9th Amendment and ICAO Annex 2 Amendment No. 47 inclusive.	Definition – Air Taxing-Note, Alternate aerodrome, Pilot –in Command, Current flight plan, Filed flight plan, Flight plan, FPL, eFPL.	May 2024 Amendment 48 to Annex-2

		<p>Chapter 2. 2.1.1, 2.1.2 added</p> <p>Chapter 3. 3.1.8, 3.6.2.2.1, 3.6.3.1, 3.6.3.1.1 Note, 3.6.5.1 Note 2, 3.7.1 Note 1, Note 3, Note 4, Note 5 removed, Note 6 & Note 7 are mentioned in Section 3.7.2 as Note 1 & 2</p> <p>3.8.1, 3.8.1-Note</p> <p>Chapter 5. 5.1.1 Note, 5.2.2 a, b, 5.3.1 a, b.</p> <p>Appendix 2, 1.1, 1.2,</p> <p>Appendix 3. a & b</p> <p>Appendix 4, 1.1, 1.6, 1.7, Note 1, Note -2.</p> <p>2.1 Until 25 November 2026, 2.1 As of 26 November 2026</p> <p>2.2, 2.3, 3.1, 3.2, 3.2 q., 3.2, 3.2q, 3.4, .3.5</p> <p>Appendix 5, 2.1, 2.6., 3-3.1, 3.6, 6.4</p> <p>Attachment A: Interception of civil Aircraft - Para 1, 2 General 2.2, 2.3 a, b, c, d, e. & 6,</p>	
--	--	---	--

ABBREVIATIONS AND ACRONYMS

ACAS	Airborne Collision Avoidance System
AIP	Aeronautical Information Publication
ANSP	Air Navigation Service Provider
CAAN	Civil Aviation Authority of Nepal: Indicates Nepal Civil Aviation Authority established under Section 3 of Nepal Civil Aviation Authority Act 1996
CAR	Civil Aviation Regulation
CARN	Civil Aviation Rules of Nepal; Indicates identification number of Rules and Regulations of CAAN
CARs	Civil Aviation Requirements
CASN	Civil Civil Aviation Standards of Nepal; Indicates identification number of Civil Aviation Requirements
DGCA	Director General of Civil Aviation. Indicates the director general appointed under section 19 of Nepal Civil Aviation Authority Act 1996.
FIR	Flight Information Region
FOR	Flight Operation Requirements
GoN	Government of Nepal
MATS Nepal	Manual of Standards Air Traffic Services, Nepal
MOS-AIS	Manual of Standards - Aeronautical Information Services
MOSC	Manual of Standards, CAAN; Indicates identification number of Manual of Standards of CAAN
NCAR	Nepalese Civil Airworthiness Requirements
NCASP	National Civil Aviation Security Programme of Nepal
PELR	Personnel Licensing Requirements
RPAS	Remotely Piloted Aircraft Systems
RVSM	Reduced Vertical Separation Minima
SAR	Search and Rescue
TCAS	Traffic Collision Avoidance System
VLOS	Visual Line of Sight
VNSM	Kathmandu FIR

CHAPTER 1. DEFINITIONS

Note 1.—Throughout the text of this document the term “service” is used as an abstract noun to designate functions, or service rendered; the term “unit” is used to designate a collective body performing a service.

Note 2—The designation (RR) in these definitions indicates a definition which has been extracted from the Radio Regulations of the International Telecommunication Union (ITU) (see Handbook on Radio Frequency Spectrum Requirements for Civil Aviation including statement of approved ICAO policies (Doc 9718)).

When the following terms are used in the Civil Aviation Requirements for Rules of the Air, they have the following meanings:

Acrobatic flight.

Manoeuvres intentionally performed by an aircraft involving an abrupt change in its attitude, an abnormal attitude, or abnormal variation in speed.

ADS-C agreement.

A reporting plan which establishes the conditions of ADS-C data reporting (i.e. data required by the air traffic services unit and frequency of ADS-C reports which have to be agreed to prior to using ADS-C in the provision of air traffic services).

Note.— The terms of the agreement will be exchanged between the ground system and the aircraft by means of a contract, or a series of contracts.

Advisory airspace.

An airspace of defined dimensions, or designated route, within which air traffic advisory service is available.

Advisory route. A designated route along which air traffic advisory service is available.

Aerodrome.

A defined area on land or water (including any buildings, installations and equipment) intended to be used either wholly or in part for the arrival, departure and surface movement of aircraft.

Aerodrome control service. Air traffic control service for aerodrome traffic.

Aerodrome control tower.

A unit established to provide air traffic control service to aerodrome traffic.

Aerodrome traffic.

All traffic on the maneuvering area of an aerodrome and all aircraft flying in the vicinity of an aerodrome.

Note.— *An aircraft is in the vicinity of an aerodrome when it is in, entering or leaving an aerodrome traffic circuit.*

Aerodrome traffic zone.

An airspace of defined dimensions established around an aerodrome for the protection of aerodrome traffic.

Aeroplane

A power-driven heavier-than-air aircraft, deriving its lift in flight chiefly from aerodynamic reactions on surfaces which remain fixed under given conditions of flight.

Airborne collision avoidance system (ACAS).

An aircraft system based on secondary surveillance radar (SSR) transponder signals which operates independently of ground based equipment to provide advice to the pilot on potential conflicting aircraft that are equipped with SSR transponders.

Aircraft.

Any machine which can derive support in the atmosphere from the reactions of the air other than reactions of the air against the earth's surface.

Air-ground control radio station.

An aeronautical telecommunication station having primary responsibility for handling communications pertaining to the operation and control of aircraft in a given area.

Air-taxiing.

Movement of a helicopter/VTOL above the surface of an aerodrome, normally in ground effect and at a ground speed normally less than 37 km/h (20 kt).

Note.— *The actual height may vary, and some helicopters may require air-taxiing above 8 m (25 ft) AGL to reduce ground effect turbulence or provide clearance for cargo sling loads.*

Air traffic.

All aircraft in flight or operating on the manoeuvring area of an aerodrome.

Air traffic advisory service.

A service provided within advisory airspace to ensure separation, in so far as practical, between aircraft, which are operating on IFR flight plans.

Air traffic control clearance.

Authorization for an aircraft to proceed under conditions specified by an air traffic control unit.

Note 1.— For convenience, the term “air traffic control clearance” is frequently abbreviated to “clearance” when used in appropriate contexts.

Note 2.— The abbreviated term “clearance” may be prefixed by the words “taxi”, “take-off”, “departure”, “en route”, “approach” or “landing” to indicate the particular portion of flight to which the air traffic control clearance relates.

Air traffic control service.

A service provided for the purpose of:

- a. preventing collisions:
 - i. between aircraft, and
 - ii. on the maneuvering area between aircraft and obstructions; and
- b. expediting and maintaining an orderly flow of air traffic

Air traffic control unit.

A generic term meaning variously, area control centre, approach control unit or aerodrome control tower.

Air traffic service.

A generic term meaning variously, flight information service, alerting service, air traffic advisory service, air traffic control service (area control service,

Air traffic services airspaces.

Airspaces of defined dimensions alphabetically designated, within which specific types of flights may operate and for which air traffic services and rules of operation are specified.

Note.—ATS airspaces are classified in CARs 11, AIP Nepal ENR 1.4

Air traffic services reporting office.

A unit established for receiving reports concerning air traffic services and flight plans submitted before departure.

Note.— An air traffic services reporting office may be established as a separate unit or combined with an existing unit, such as another air traffic services unit, or a unit of the aeronautical information service.

Air traffic services unit.

A generic term meaning variously, air traffic control unit, flight information centre or air traffic services reporting office.

Airway. A control area or portion thereof established in the form of a corridor.

Alerting service.

A service provided to notify appropriate organizations regarding aircraft in need of search and rescue aid, and assist such organizations as required.

Alternate aerodrome.

An aerodrome to which an aircraft may proceed when it becomes either impossible or inadvisable to proceed to or to land at the aerodrome of intended landing where the necessary services and facilities are available, where aircraft performance requirements can be met and which is operational at the expected time of use. Alternate aerodromes include the following:

Take-off alternate.

An alternate aerodrome at which an aircraft can land should this become necessary shortly after take-off and it is not possible to use the aerodrome of departure.

En-route alternate.

An aerodrome at which an aircraft would be able to land after experiencing an abnormal or emergency condition while en route.

Destination alternate.

An alternate aerodrome to which an aircraft may proceed should it become either impossible or inadvisable to land at the aerodrome of intended landing.

Note.— The aerodrome from which a flight departs may also be an en-route or a destination alternate aerodrome for that flight.

Altitude.

The vertical distance of a level, a point or an object considered as a point, measured from mean sea level (MSL).

Approach control service.

Air traffic control service for arriving or departing controlled flights.

Approach control unit.

A unit established to provide air traffic control service to controlled flights arriving at, or departing from, one or more aerodromes.

Appropriate ATS authority.

The relevant authority designated by CAAN responsible for providing air traffic services in the airspace concerned.

Appropriate authority

- a. Regarding flight over the high seas: The relevant authority of the State of Registry.
- b. Regarding flight other than over the high seas: The relevant authority of the State having sovereignty over the territory being overflown.

Apron.

A defined area, on a land aerodrome, intended to accommodate aircraft for purposes of loading or unloading passengers, mail or cargo, fuelling, parking or maintenance.

Area control centre.

A unit established to provide air traffic control service to controlled flights in control areas under its jurisdiction.

Area control service.

Air traffic control service for controlled flights in control areas.

Area navigation (RNAV).

A method of navigation which permits aircraft operation on any desired flight path within the coverage of ground- or space-based navigation aids or within the limits of the capability of self-contained aids, or a combination of these.

Note.— Area navigation includes performance-based navigation as well as other operations that do not meet the definition of performance-based navigation.

ATS route.

A specified route designed for channeling the flow of traffic as necessary for the provision of air traffic services.

Note 1.— The term “ATS route” is used to mean variously, airway, advisory route, controlled or uncontrolled route arrival or departure route, etc.

Automatic dependent surveillance — broadcast (ADS-B).

A means by which aircraft, aerodrome vehicles and other objects can automatically transmit and/or receive data such as identification, position and additional data, as appropriate, in a broadcast mode via a data link.

Automatic dependent surveillance — contract (ADS-C).

A means by which the terms of an ADS-C agreement will be exchanged between the ground system and the aircraft, via a data link, specifying under what conditions ADS-C reports would be initiated, and what data would be contained in the reports.

Note.— The abbreviated term “ADS contract” is commonly used to refer to ADS event contract, ADS demand contract, ADS periodic contract or an emergency mode.

Ceiling.

The height above the ground or water of the base of the lowest layer of cloud below 6,000 metres (20,000 feet) covering more than half the sky.

Change-over point.

The point at which an aircraft navigating on an ATS route segment defined by reference to very high frequency omni-directional radio ranges is expected to transfer its primary navigational reference from the facility behind the aircraft to the next facility ahead of the aircraft.

Note.— Change-over points are established to provide the optimum balance in respect of signal strength and quality between facilities at all levels to be used and to ensure a common source of azimuth guidance for all aircraft operating along the same portion of a route segment.

Clearance limit.

The point to which an aircraft is granted an air traffic control clearance.

Command and control (C2) link. †

The data link between the remotely piloted aircraft and the remote pilot station for the purposes of managing the flight.

C2 Link. ‡ The data link between the remotely piloted aircraft and the remote pilot station for the purposes of managing the flight

Control area.

A controlled airspace extending upwards from a specified limit above the earth.

Controlled aerodrome.

An aerodrome at which air traffic control service is provided to aerodrome traffic.

Note.— The term “controlled aerodrome” indicates that air traffic control service is provided to aerodrome traffic but does not necessarily imply that a control zone exists.

† Applicable until 25 November 2026.

‡ Applicable as of 26 November 2026

Controlled airspace.

An airspace of defined dimensions within which air traffic control service is provided in accordance with the airspace Classification in accordance with the airspace classification

Note.— *Controlled airspace is a generic term which covers ATS airspace, as specified in CARs 11, 2.6 and AIP Nepal ENR 1.4*

Controlled flight. Any flight which is subject to an air traffic control clearance.

Controller-pilot data link communications (CPDLC).

A means of communication between controller and pilot, using data link for ATC communications.

Control zone.

A controlled airspace extending upwards from the surface of the earth to a specified upper limit.

Cruise climb.

An aeroplane cruising technique resulting in a net increase in altitude as the aeroplane mass decreases.

Danger area.

An airspace of defined dimensions within which activities dangerous to the flight of aircraft may exist at specified times.

Cruising level. A level maintained during a significant portion of a flight.

Current flight plan (CPL).*

The flight plan that reflects changes to the filed flight plan, if any, by subsequent ATC clearances.

Data link communications.

A form of communication intended for the exchange of messages via a data link.

Detect and avoid.

The capability to see, sense or detect conflicting traffic or other hazards and take the appropriate action.

Estimated off-block time.

The estimated time at which the aircraft will commence movement associated with departure.

*28 November 2024
AMENDMENT 48 TO ANNEX 2

Estimated time of arrival.

For IFR flights, the time at which it is estimated that the aircraft will arrive over that designated point, defined by reference to navigation aids, from which it is intended that an instrument approach procedure will be commenced, or, if no navigation aid is associated with the aerodrome, the time at which the aircraft will arrive over the aerodrome. For VFR flights, the time at which it is estimated that the aircraft will arrive over the aerodrome.

Expected approach time.

The time at which ATC expects that an arriving aircraft, following a delay, will leave the holding fix to complete its approach for a landing.

Note.— The actual time of leaving the holding fix will depend upon the approach clearance.

Filed flight plan (FPL or eFPL).

The latest flight plan as submitted by the pilot, an operator or a designated representative for use by ATS units.

Note.— The FPL denotes a filed flight plan exchanged using aeronautical fixed service while eFPL denotes a filed flight plan exchanged using FF-ICE services. The eFPL allows for the exchange of additional information not contained within the FPL.

Flight crew member.

A licensed crew member charged with duties essential to the operation of an aircraft during a flight duty period.

Flight information centre.

A unit established to provide flight information service and alerting service.

Flight information region.

An airspace of defined dimensions within which flight information service and alerting service are provided.

Flight information service.

A service provided for the purpose of giving advice and information useful for the safe and efficient conduct of flights.

Flight level.

A surface of constant atmospheric pressure which is related to a specific pressure datum, 1013.2 hectopascals (hPa), and is separated from other such surfaces by specific pressure intervals.

Note 1.— A pressure type altimeter calibrated in accordance with the Standard Atmosphere:

- a. when set to a QNH altimeter setting, will indicate altitude;*
- b. when set to a QFE altimeter setting, will indicate height above the QFE reference datum;*
- c. when set to a pressure of 1013.2 hPa, may be used to indicate flight levels.*

*28 November 2024
AMENDMENT 48 TO ANNEX 2

Note 2.— The terms “height” and “altitude”, used in Note 1 above, indicate altimetric rather than geometric heights and altitudes.

Flight plan.* Specified information relative to an intended flight or portion of a flight of an aircraft.

Note 1.— The term flight plan may be prefixed by the words “preliminary”, “filed”, “current” or “operational” to indicate the context and different stages of a flight.

Note 2.— When the word “message” is used as a suffix to this term, it denotes the content and format of the flight plan data as transmitted.

FPL.*

The symbol used to designate a filed flight plan exchanged via aeronautical fixed service (AFS).

eFPL*. The symbol used to designate a filed flight plan exchanged using FF-ICE services.

Flight visibility. The visibility forward from the cockpit of an aircraft in flight.

Ground visibility.

The visibility at an aerodrome, as reported by an accredited observer or by automatic system.

Heading.

The direction in which the longitudinal axis of an aircraft is pointed, usually expressed in degrees from North (true, magnetic, compass or grid).

Height.

The vertical distance of a level, a point or an object considered as a point, measured from a specified datum.

IFR. The symbol used to designate the instrument flight rules.

IFR flight. A flight conducted in accordance with the instrument flight rules.

IMC. The symbol used to designate instrument meteorological conditions.

Instrument approach operations.

An approach and landing using instruments for navigation guidance based on an instrument approach procedure. There are two methods for executing instrument approach operations:

- a. a two-dimensional (2D) instrument approach operation, using lateral navigation guidance only; and
- b. a three-dimensional (3D) instrument approach operation, using both lateral and vertical navigation guidance.

*28 November 2024
AMENDMENT 48 TO ANNEX 2

Note.— Lateral and vertical navigation guidance refers to the guidance provided either by:

- a. a ground-based radio navigation aid; or*
- b. computer-generated navigation data from ground-based, space-based, self-contained navigation aids or a combination of these.*

Instrument approach procedure.

A series of predetermined manoeuvres by reference to flight instruments with specified protection from obstacles from the initial approach fix, or where applicable, from the beginning of a defined arrival route to a point from which a landing can be completed and thereafter, if a landing is not completed, to a position at which holding or en-route obstacle clearance criteria apply. Instrument approach procedures are classified as follows:

Non-precision approach (NPA) procedure.

An instrument approach procedure designed for 2D instrument approach operations type A.

Note — Non-precision approach procedure may be flown using a continuous descent final approach technique (CDFA). CDFA with advisory VNAV guidance calculated by on-board equipment are considered 3D instrument approach operations. CDFA with manual calculation of the required rate of descend are considered 2D instrument approach operations. For more information on CDFA refer to PANS-OPS (Doc. 8168) Volume I, Part II Section 5.

Approach procedure with vertical guidance (APV).

A performance based navigation (PBN) instrument approach procedure designed for 3D instrument approach operations Type A.

Precision approach (PA) procedure.

An instrument approach procedure based on navigation systems (ILS, MLS, GLS and SBAS Cat I) designed for 3D instrument approach operations Type A or B.

Note — Refer to FOR for Instrument Approach Operations types.

Instrument meteorological conditions.

Meteorological conditions expressed in terms of visibility, distance from cloud, and ceiling, less than the minima specified for visual meteorological conditions.

Note.— The specified minima for visual meteorological conditions are contained in Chapter 4.

Landing area.

That part of a movement area intended for the landing or takeoff of aircraft.

Level.

A generic term relating to the vertical position of an aircraft in flight and meaning variously, height, altitude or flight level.

Manoeuvring area.

That part of an aerodrome to be used for the take-off, landing and taxiing of aircraft, excluding aprons.

Movement area.

That part of an aerodrome to be used for the take-off, landing and taxiing of aircraft, consisting of the manoeuvring area and the apron(s).

Operator.

A person, organization or enterprise engaged in or offering to engage in an aircraft operation.

Note.— In the context of remotely piloted aircraft, an aircraft operation includes the remotely piloted aircraft system.

Pilot-in-command.

The pilot designated by the operator, or in the case of general aviation, the owner, as being in command and charged with the safe conduct of a flight.

Pressure-altitude.

An atmospheric pressure expressed in terms of altitude, which corresponds to that pressure in the Standard Atmosphere.

Problematic use of substances.

The use of one or more psychoactive substances by aviation personnel in a way that:

- a. constitutes a direct hazard to the user or endangers the lives, health or welfare of others; and/or
- b. causes or worsens an occupational, social, mental or physical problem or disorder.

Prohibited area.

An airspace of defined dimensions, above the land areas or territorial waters of a State, within which the flight of aircraft is prohibited

Psychoactive substances.

Alcohol, opioids, cannabinoids, sedatives and hypnotics, cocaine, other psychostimulants, hallucinogens, and volatile solvents, whereas coffee and tobacco are excluded.

Radiotelephony.

A form of radio-communication primarily intended for the exchange of information in the form of speech.

Remote pilot.

A person charged by the operator with duties essential to the operation of a remotely piloted aircraft and who manipulates the flight controls, as appropriate, during flight time.

Remote pilot station.

The component of the remotely piloted aircraft system containing the equipment used to pilot the remotely piloted aircraft.

Remotely piloted aircraft (RPA).

An unmanned aircraft which is piloted from a remote pilot station.

Remotely piloted aircraft system (RPAS).*

A remotely piloted aircraft, its associated remote pilot station(s), the required command and control links and any other components as specified in the type design

Remotely piloted aircraft system (RPAS).**

A remotely piloted aircraft, its associated remote pilot station(s), the required C2 Link(s) and any other components as specified in the type design.

Repetitive flight plan (RPL).

A flight plan related to a series of frequently recurring, regularly operated individual flights with identical basic features, submitted by an operator for retention and repetitive use by ATS units.

Reporting point.

A specified geographical location in relation to which the position of an aircraft can be reported.

Restricted area.

An airspace of defined dimensions, above the land areas or territorial waters of a State, within which the flight of aircraft is restricted in accordance with certain specified conditions.

RPA observer.

A trained and competent person designated by the operator who, by visual observation of the remotely piloted aircraft, assists the remote pilot in the safe conduct of the flight.

Runway.

A defined rectangular area on a land aerodrome prepared for the landing and take-off of aircraft.

Runway-holding position.

A designated position intended to protect a runway, an obstacle limitation surface, or an ILS/MLS critical/sensitive area at which taxiing aircraft and vehicles shall stop and hold, unless otherwise authorized by the aerodrome control tower.

* Applicable until 25 November 2026

** Applicable as of 26 November 2026

Note — In radiotelephony phraseologies, the expression “holding Point” is used to designate the runway- holding position.

Safety-sensitive personnel.

Persons who might endanger aviation safety if they perform their duties and functions improperly including, but not limited to, crewmembers, aircraft maintenance personnel and air traffic controllers.

Signal area. An area on an aerodrome used for the display of ground signals.

Special VFR flight.

A VFR flight cleared by air traffic control to operate within a control zone in meteorological conditions below VMC.

Taxiing.

Movement of an aircraft on the surface of an aerodrome under its own power, excluding take-off and landing.

Taxiway.

A defined path on a land aerodrome established for the taxiing of aircraft and intended to provide a link between one part of the aerodrome and another, including:

- a. ***Aircraft stand taxilane.*** A portion of an apron designated as a taxiway and intended to provide access to aircraft stands only.
- b. ***Apron taxiway.*** A portion of a taxiway system located on an apron and intended to provide a through taxi route across the apron.
- c. ***Rapid exit taxiway.*** A taxiway connected to a runway at an acute angle and designed to allow landing aeroplanes to turn off at higher speeds than are achieved on other exit taxiways thereby minimizing runway occupancy times.

Terminal control area.

A control area normally established at the confluence of ATS routes in the vicinity of one or more major aerodromes.

Total estimated elapsed time.

For IFR flights, the estimated time required from take-off to arrive over that designated point, defined by reference to navigation aids, from which it is intended that an instrument approach procedure will be commenced, or, if no navigation aid is associated with the destination aerodrome, to arrive over the destination aerodrome. For VFR flights, the estimated time required from take-off to arrive over the destination aerodrome.

Track.

The projection on the earth's surface of the path of an aircraft, the direction of which path at any point is usually expressed in degrees from North (true, magnetic or grid).

Traffic avoidance advice.

Advice provided by an air traffic services unit specifying manoeuvres to assist a pilot to avoid a collision.

Traffic information.

Information issued by an air traffic services unit to alert a pilot to other known or observed air traffic which may be in proximity to the position or intended route of flight and to help the pilot avoid a collision.

Transition altitude.

The altitude at or below which the vertical position of an aircraft is controlled by reference to altitudes.

Unmanned free balloon.

A non-power-driven, unmanned, lighter-than-air aircraft in free flight.

Note.— *Unmanned free balloons are classified as heavy, medium or light in accordance with specifications contained in Appendix 5.*

VFR. The symbol used to designate the visual flight rules.

VFR flight. A flight conducted in accordance with the visual flight rules.

Visibility. Visibility for aeronautical purposes is the greater of:

- a. the greatest distance at which a black object of suitable dimensions, situated near the ground, can be seen and recognized when observed against a bright background;
- b. the greatest distance at which lights in the vicinity of 1000 candelas can be seen and identified against an unlit background.

Note 1.— *The two distances have different values in air of a given extinction coefficient, and the latter b) varies with the background illumination. The former a) is represented by the meteorological optical range (MOR).*

Note 2.— *The definition applies to the observations of visibility in local routine and special reports, to the observations of prevailing and minimum visibility reported in METAR and SPECI and to the observations of ground visibility.*

Visual line-of-sight (VLOS) operation.

An operation in which the remote pilot or RPA observer maintains direct unaided visual contact with the remotely piloted aircraft

Visual meteorological conditions.

Meteorological conditions expressed in terms of visibility, distance from cloud, and ceiling, equal to or better than specified minima.

Note.— The specified minima are contained in chapter 4 .

VMC. The symbol used to designate visual meteorological conditions.

CHAPTER 2. APPLICABILITY OF THE RULES OF THE AIR

2.1 Territorial application of the rules of the air

- 2.1.1 This CARs 2 is applicable to all aircraft flying over Nepalese Territory and aircraft bearing the Nepalese nationality and registration marks, wherever they may be, to the extent that they do not conflict with the rules published by the State having jurisdiction over the territory over flown.

Note.—The Council of the International Civil Aviation Organization resolved, in adopting Annex 2 in April 1948 and Amendment 1 to the said Annex in November 1951, that the Annex constitutes Rules relating to the flight and manoeuvre of aircraft within the meaning of Article 12 of the Convention. Over the high seas, therefore, these rules apply without exception.

- 2.1.2 For purposes of flight over those parts of the high seas where a Contracting State has accepted, pursuant to a regional air navigation agreement, the responsibility of providing air traffic services, the “appropriate ATS authority” referred to in this CARs is the relevant authority designated by the State responsible for providing those services.

2.2 Compliance with the Rules of the air

- 2.2.1 The operation of an aircraft either in flight or on the movement area of an aerodrome shall be in compliance with the general rules and, in addition, when in flight, either with:
- a. the visual flight rules, or
 - b. the instrument flight rules.

Note 1— Information relevant to the services provided to aircraft operating in accordance with both visual flight rules and instrument flight rules in the ATS airspace classes is contained in 2.6.1 and 2.6.3 of CARs 11.

Note 2.— A pilot may elect to fly in accordance with instrument flight rules in visual meteorological conditions or may be required to do so by the appropriate ATS authority.

2.3 Responsibility for compliance with the rules of the air

- 2.3.1 Responsibility of pilot-in-command

The pilot-in-command of an aircraft shall, whether manipulating the controls or not, be responsible for the operation of the aircraft in accordance with the rules of the air, except that the pilot-in-command may depart from these rules in circumstances that render such departure absolutely necessary in the interests of safety.

2.3.2 Pre-flight action

Before beginning a flight, the pilot-in-command of an aircraft shall become familiar with all available information appropriate to the intended operation. Pre-flight action for flights away from the vicinity of an aerodrome, and for all IFR flights, shall include a careful study of available current weather reports and forecasts, taking into consideration fuel requirements and an alternative course of action if the flight cannot be completed as planned.

2.4 Authority of pilot-in-command of an aircraft

The pilot-in-command of an aircraft shall have final authority as to the disposition of the aircraft while in command.

2.5 Problematic use of psychoactive substances

No person whose function is critical to the safety of aviation (safety-sensitive personnel) shall undertake that function while under the influence of any psychoactive substance, by reason of which human performance is impaired. No such person shall engage in any kind of problematic use of substances.

CHAPTER 3. GENERAL RULES

3.1 Protection of persons and property

3.1.1 Negligent or reckless operation of aircraft

An aircraft shall not be operated in a negligent or reckless manner so as to endanger life or property of others.

3.1.2 Minimum heights

Except when necessary for take-off or landing, or except by permission from the Director General, aircraft shall not be flown over the congested areas of cities, towns or settlements or over an open-air assembly of persons, unless at such a height as will permit, in the event of an emergency arising, a landing to be made without undue hazard to persons or property on the surface.

Note.— See 4.6 for minimum heights for VFR flights and 5.1.2 for minimum levels for IFR flights.

3.1.3 Cruising levels

The cruising levels at which a flight or a portion of a flight is to be conducted shall be in terms of:

- a. flight levels, for flights at or above the lowest usable flight level or, where applicable, above the transition altitude;
- b. altitudes, for flights below the lowest usable flight level or, where applicable, at or below the transition altitude.

Note.— The system of flight levels is prescribed in the Appendix 3.

3.1.4 Dropping or spraying

Nothing shall be dropped or sprayed from an aircraft in flight except under conditions prescribed by DGCA as indicated by relevant information, advice and/or clearance from the appropriate air traffic services unit.

3.1.5 Towing

No aircraft or other object shall be towed by an aircraft, except in accordance with requirements prescribed by the appropriate authority and as indicated by relevant information, advice and/or clearance from the appropriate air traffic services unit.

3.1.6 Parachute descents

Parachute descents, other than emergency descents, shall not be made except under conditions prescribed by the appropriate authority and as indicated by relevant information, advice and/or clearance from the appropriate air traffic services unit.

- 3.1.7 **Acrobatic flight**
No aircraft shall be flown acrobatically, except under condition prescribed by the DGCA and as indicated by relevant information, advice and/or clearance from the appropriate ATS unit.
- 3.1.8 **Formation flights**
Civil aircraft shall not be flown in formation except the military aircraft with pre-arrangement in accordance with the conditions prescribed by CAAN. These conditions shall include the following:
- a. the formation operates as a single aircraft with regard to navigation and position reporting;
 - b. separation between aircraft in the flight shall be the responsibility of the flight leader and the pilots-in-command of the other aircraft in the flight and shall include periods of transition when aircraft are manoeuvring to attain their own separation within the formation and during join-up and breakaway; and
 - c. a distance not exceeding 1 km (0.5 NM) laterally and longitudinally and 30 m (100 ft) vertically from the flight leader shall be maintained by each aircraft;
- 3.1.9 **Remotely piloted aircraft**
A remotely piloted aircraft shall be operated in such a manner as to minimize hazards to persons, property or other aircraft and in accordance with the conditions specified in Appendix 4.
- 3.1.10 **Unmanned free balloons**
An unmanned free balloon shall be operated in such a manner as to minimize hazards to persons, property or other aircraft and in accordance with the conditions specified in Appendix 5.
- 3.1.11 **Prohibited areas and Restricted areas**
Aircraft shall not be flown in a prohibited area, or in a restricted area, the particulars of which have been duly published, except in accordance with the conditions of the restrictions or by permission of CAAN.

3.2 **Avoidance of collisions**

Nothing in these rules shall relieve the pilot-in-command of an aircraft from the responsibility of taking such action, including collision avoidance manoeuvres based on resolution advisories provided by ACAS equipment, as well as avert collision.

Note 1.— It is important that vigilance for the purpose of detecting potential collisions be exercised on board an aircraft, regardless of the type of flight or the class of airspace in which the aircraft is operating, and while operating on the movement area of an aerodrome.

Note 2.— Operating procedures for use of ACAS detailing the responsibilities of the pilot-in-command are contained in PANS-OPS (Doc 8168), Volume I, Part III, Section 3, Chapter 3.

Note 3.— Carriage requirements for ACAS equipment are given in Flight Operation Requirement (FOR)

3.2.1 Proximity

An aircraft shall not be operated in such proximity to other aircraft as to create a collision hazard.

3.2.2 Right-of-way

The aircraft that has the right-of-way shall maintain its heading and speed.

3.2.2.1 An aircraft that is obliged by the following rules to keep out of the way of another shall avoid passing over, under or in front of the other, unless it passes well clear and takes into account the effect of aircraft wake turbulence.

3.2.2.2 *Approaching head-on.* When two aircraft are approaching head-on or approximately so and there is danger of collision, each shall alter its heading to the right.

3.2.2.3 *Converging.* When two aircraft are converging at approximately the same level, the aircraft that has the other on its right shall give way, except as follows:

- a. power-driven heavier-than-air aircraft shall give way to airships, gliders and balloons;
- b. airships shall give way to gliders and balloons;
- c. gliders shall give way to balloons;
- d. power-driven aircraft shall give way to aircraft which are seen to be towing other aircraft or objects.

3.2.2.4 Overtaking.

An overtaking aircraft is an aircraft that approaches another from the rear on a line forming an angle of less than 70 degrees with the plane of symmetry of the latter, i.e. is in such a position with reference to the other aircraft that at night it should be unable to see either of the aircraft's left (port) or right (starboard) navigation lights. An aircraft that is being overtaken has the right-of way and the overtaking aircraft, whether climbing, descending or in horizontal flight, shall keep out of the way of the other aircraft by altering its heading to the right, and no subsequent change in the relative positions of the two aircraft shall absolve the overtaking aircraft from this obligation until it is entirely past and clear.

3.2.2.5 Landing

3.2.2.5.1 An aircraft in flight, or operating on the ground or water, shall give way to aircraft landing or in the final stages of an approach to land.

3.2.2.5.2 When two or more heavier-than-air aircraft are approaching an aerodrome for the purpose of landing, aircraft at the higher level shall give way to aircraft at the lower level, but the latter shall not take advantage of this rule to cut in front of another which is in the final stages of an approach to land, or to overtake that aircraft. Nevertheless, power-driven heavier-than-air aircraft shall give way to gliders.

3.2.2.5.3 *Emergency landing.* An aircraft that is aware that another is compelled to land shall give way to that aircraft.

3.2.2.6 *Taking off.* An aircraft taxiing on the manoeuvring area of an aerodrome shall give way to aircraft taking off or about to take off.

3.2.2.7 Surface movement of aircraft

3.2.2.7.1 In case of danger of collision between two aircraft taxiing on the movement area of an aerodrome the following shall apply:

- a. when two aircraft are approaching head on, or approximately so, each shall stop or where practicable alter its course to the right so as to keep well clear;
- b. when two aircraft are on a converging course, the one which has the other on its right shall give way;
- c. an aircraft which is being overtaken by another aircraft shall have the right-of-way and the overtaking aircraft shall keep well clear of the other aircraft.

Note.— For the description of an overtaking aircraft see 3.2.2.4

3.2.2.7.2 An aircraft taxiing on the manoeuvring area shall stop and hold at all runway holding positions unless otherwise authorized by the aerodrome control tower.

Note.— For runway-holding position markings and related signs, see Annex 14, Volume I, 5.2.9 and 5.4.2.

3.2.2.7.3 An aircraft taxiing on the manoeuvring area shall stop and hold at all lighted stop bars and may proceed further when the lights are switched off.

3.2.3 Lights to be displayed by aircraft

Note 1 — The characteristics of lights intended to meet the requirements of 3.2.3 for aeroplanes are specified in Annex 8. Specifications for navigation lights for aeroplanes are contained in the Appendices to Parts I & II of FOR. Detailed technical specifications for lights for aeroplanes are contained in Volume II of the Airworthiness Technical Manual (Doc 9760) and for helicopters in Part A Chapter 5 of that document.

Note 2.— In the context of 3.2.3.2 c) and 3.2.3.4 a) an aircraft is understood to be operating when it is taxiing or being towed or is stopped temporarily during the course of taxiing or being towed.

3.2.3.1 Except as provided by 3.2.3.5, from sunset to sunrise or during any other period which may be prescribed by Director General all aircraft in flight shall display:

- a. Anti-collision lights intended to attract attention to the aircraft; and
- b. Navigation lights intended to indicate the relative path of the aircraft to an observer and other lights shall not be displayed if they are likely to be mistaken for these lights.

Note.— *Lights fitted for other purposes, such as landing lights and airframe floodlights, may be used in addition to the anti-collision lights specified in the Airworthiness Technical Manual (Doc 9760) to enhance aircraft conspicuity.*

3.2.3.2 Except as provided by 3.2.3.5, from sunset to sunrise or during any other period prescribed by the Director General,

- a. all aircraft moving on the movement area of an aerodrome shall display navigation lights intended to indicate the relative path of the aircraft to an observer and other lights shall not be displayed if they are likely to be mistaken for these lights;
- b. unless stationary and otherwise adequately illuminated, all aircraft on the movement area of an aerodrome shall display lights intended to indicate the extremities of their structure;
- c. all aircraft operating on the movement area of an aerodrome shall display lights intended to attract attention to the aircraft; and
- d. all aircraft on the movement area of an aerodrome whose engines are running shall display lights which indicate that fact;

Note. — *If suitably located on the aircraft, the navigation lights referred to in 3.2.3.1 b) may also meet the requirements of 3.2.3.2 b). Red anti-collision lights fitted to meet the requirements of 3.2.3.1 a) may also meet the requirements of 3.2.3.2 c) and 3.2.3.2 d) provided they do not subject observers to harmful dazzle.*

3.2.3.3 Except as provided by 3.2.3.5, all aircraft in flight and fitted with anti-collision lights to meet the requirement of 3.2.3.1 a) shall display such lights also outside the period specified in 3.2.3.1.

3.2.3.4 Except as provided by 3.2.3.5, all aircraft:

- a. operating on the movement area of an aerodrome and fitted with anti-collision lights to meet the requirement of 3.2.3.2 c); or
- b. on the movement area of an aerodrome and fitted with lights to meet the requirement of 3.2.3.2 d); shall display such lights also outside the period specified in 3.2.3.2;

3.2.3.5 A pilot shall be permitted to switch off or reduce the intensity of any flashing lights fitted to meet the requirements of 3.2.3.1, 3.2.3.2, 3.2.3.3 and 3.2.3.4 if they do or are likely to:

- a. adversely affect the satisfactory performance of duties; or
- b. subject an outside observer to harmful dazzle.

3.2.4 Simulated instrument flights

An aircraft shall not be flown under simulated instrument flight conditions unless:

- a. fully functioning dual controls are installed in the aircraft; and
- b. a qualified pilot occupies a control seat to act as safety pilot for the person who is flying under simulated instrument conditions. The safety pilot shall have adequate vision forward and to each side of the aircraft, or a competent observer in communication with the safety pilot shall occupy a position in the aircraft from which the observer's field of vision adequately supplements that of the safety pilot.

3.2.5 Operation on and in the vicinity of an aerodrome

An aircraft operated on or in the vicinity of an aerodrome shall, whether or not within an aerodrome traffic zone:

- a. observe other aerodrome traffic for the purpose of avoiding collision; conform with or avoid the pattern of traffic formed by other aircraft in operation;
- b. make all turns to the left, when approaching for a landing and after taking off, unless otherwise instructed;
- c. land and take off into the wind unless safety, the runway configuration, or air traffic considerations determine that a different direction is preferable.

Note 1.— See 3.6.5.1.

Note 2.— Additional rules may apply in aerodrome traffic zones.

3.3 Flight plan

3.3.1 Submission of a flight plan

3.3.1.1 Information relative to an intended flight or portion of a flight, to be provided to air traffic services units, shall be in the form of a flight plan.

3.3.1.2 A flight plan shall be submitted prior to operating:

- a. any flight or portion thereof to be provided with air traffic control service;
- b. any IFR flight within advisory airspace;
- c. any flight within or into designated areas, or along designated routes, when so required by the appropriate ATS authority to facilitate the provision of flight information, alerting and search and rescue services;
- d. any flight within or into designated areas, or along designated routes, when so required by the appropriate ATS authority to facilitate co-ordination with appropriate military units or with air traffic services units in adjacent States in order to avoid the possible need for interception for the purpose of identification;
- e. any flight across International borders.

Note.— The term “flight plan” is used to mean variously, full information on all items comprised in the flight plan description, covering the whole route of a flight, or limited information required when the purpose is to obtain a clearance for a minor portion of a flight such as to cross an airway, to take off from, or to land at a controlled aerodrome.

3.3.1.3 A flight plan shall be submitted, before departure, to an air traffic services reporting office or, during flight, transmitted to the appropriate air traffic services unit or air ground control radio station, unless arrangements have been made for submission of repetitive flight plans.

3.3.1.4 Unless otherwise prescribed by the appropriate ATS authority, a flight plan for a flight to be provided with air traffic control service or air traffic advisory service shall be submitted at least sixty minutes before departure, or, if submitted during flight, at a time which will ensure its receipt by the appropriate air traffic services unit at least ten minutes before the aircraft is estimated to reach:

- a. the intended point of entry into a control area or advisory area; or
- b. the point of crossing an airway or advisory route;

3.3.2 Contents of a flight plan

A flight plan shall comprise information regarding such of the following items as are considered relevant by the appropriate ATS authority:

- Aircraft identification
- Flight rules and type of flight
- Number and type(s) of aircraft and wake turbulence category
- Equipment
- Departure aerodrome (see Note 1)
- Estimated off-block time (see Note 2)
- Cruising speed(s)
- Cruising level(s)
- Route to be followed
- Destination aerodrome and total estimated elapsed time
- Alternate aerodrome(s)
- Fuel Endurance
- Total number of persons on board
- Emergency and survival equipment
- Other information.

Note 1.— For flight plans submitted during flight, the information provided in respect of this item will be an indication of the location from which supplementary information concerning the flight may be obtained, if required.

Note 2.— For flight plans submitted during flight, the information to be provided in respect of this item will be the time over the first point of the route to which the flight plan relates.

Note 3.— The term “aerodrome” where used in the flight plan is intended to cover also sites other than aerodromes which may be used by certain types of aircraft, e.g. helicopters or balloons.

3.3.3 Completion of a flight plan

3.3.3.1 Whatever the purpose for which it is submitted, a flight plan shall contain information, as applicable, on relevant items up to and including “Alternate aerodrome(s)” regarding the whole route or the portion thereof for which the flight plan is submitted.

3.3.3.2 It shall, in addition, contain information, as applicable, on all other items when so prescribed by the appropriate ATS authority or when otherwise deemed necessary by the person submitting the flight plan.

3.3.4 Changes to a flight plan

Subject to the provisions of 3.6.2.2, all changes to a flight plan submitted for an IFR flight, or a VFR flight operated as a controlled flight, shall be reported as soon as practicable to the appropriate air traffic services unit. For other VFR flights, significant changes to a flight plan shall be reported as soon as practicable to the appropriate air traffic services unit.

Note 1.— Information submitted prior to departure regarding fuel endurance or total number of persons Carried on board, if incorrect at time of departure, constitutes a significant change to the flight plan and as such must be reported.

Note 2.— Procedures for submission of changes to repetitive flight plans are contained in MATS Nepal.

3.3.5 Closing a flight plan

3.3.5.1 Unless otherwise prescribed by CAAN, a report of arrival shall be made in person, by radiotelephony or via data link at the earliest possible moment after landing, to the appropriate air traffic services unit at the arrival aerodrome, by any flight for which a flight plan has been submitted covering the entire flight or the remaining portion of a flight to the destination aerodrome.

3.3.5.2 When a flight plan has been submitted only in respect of a portion of a flight, other than the remaining portion of a flight to destination, it shall, when required, be closed by an appropriate report to the relevant air traffic services unit.

3.3.5.3 When no air traffic services unit exists at the arrival aerodrome, the arrival report, shall be made as soon as practicable by PIC after landing and by the quickest means available to the nearest air traffic services unit.

3.3.5.4 When communication facilities at the arrival aerodrome are known to be inadequate and alternate arrangements for the handling of arrival reports on the ground are not available, the following action shall be taken. Immediately prior to landing the aircraft shall, if practicable, transmit to the

appropriate air traffic services unit, a message comparable to an arrival report, where such a report is required. Normally, this transmission shall be made to the aeronautical station serving the air traffic services unit in charge of the flight information region in which the aircraft is operated.

3.3.5.5 Arrival reports made by aircraft shall contain the following elements of information:

- a. aircraft identification;
- b. departure aerodrome;
- c. destination aerodrome (only in the case of a diversionary landing);
- d. arrival aerodrome;
- e. time of arrival.

Note.— Whenever an arrival report is required, failure to comply with these provisions may cause serious disruption in the air traffic services and incur great expense in carrying out unnecessary search and rescue operations.

3.4 Signals

3.4.1 Upon observing or receiving any of the signals given in Appendix 1, aircraft shall take such action as may be required by the interpretation of the signal given in that Appendix.

3.4.2 The signals of Appendix 1 shall, when used, have the meaning indicated therein. They shall be used only for the purpose indicated and no other signals likely to be confused with them shall be used.

3.4.3 A signalman shall be responsible for providing standard marshalling signals to aircraft in a clear and precise manner using the signals shown in Appendix 1.

3.4.4 No person shall guide an aircraft unless trained, qualified and approved by the DGCA to carry out the functions of a signalman.

3.4.5 The signalman shall wear a distinctive fluorescent identification vest to allow the flight crew to identify that he or she is the person responsible for the marshalling operation.

3.4.6 Daylight fluorescent-wands, table-tennis bats or gloves shall be used for all signalling by all participating ground staff during daylight hours. Illuminated wands shall be used at night or in low visibility.

3.5 Time

3.5.1 Co-ordinated Universal Time (UTC) shall be used and shall be expressed in hours and minutes and, when required, seconds of the 24-hour day beginning at midnight.

3.5.2 A time check shall be obtained prior to operating a controlled flight and at such other times during the flight as may be necessary.

Note.— Such time check is normally obtained from an air traffic services unit

- 3.5.3 Wherever time is utilized in the application of data link communications, it shall be accurate to within 1 second of UTC.

3.6 Air Traffic Control Service

3.6.1 Air traffic control clearances

- 3.6.1.1 An air traffic control clearance shall be obtained prior to operating a controlled flight, or a portion of a flight as a controlled flight. Such clearance shall be requested through the submission of a flight plan to an air traffic control unit.

Note 1.— Submission and acceptance of a flight plan does not authorize entry into the controlled airspace. Air Traffic Control clearance must be obtained from the appropriate Air Traffic Services unit before entry.

Note 2.— A flight plan may cover only part of a flight, as necessary, to describe that portion of the flight or those manoeuvres which are subject to air traffic control. A clearance may cover only part of a current flight plan, as indicated in a clearance limit or by reference to specific manoeuvres such as taxiing, landing or taking off.

Note 3.— If an air traffic control clearance is not satisfactory to a pilot-in-command of an aircraft, the pilot-in-command may request and, if practicable, will be issued an amended clearance.

- 3.6.1.2 Whenever an aircraft has requested a clearance involving priority, a report explaining the necessity for such priority shall be submitted, if requested by the appropriate air traffic control unit.

3.6.1.3 Potential reclearance in flight.

If prior to departure it is anticipated that depending on fuel endurance and subject to reclearance in flight, a decision may be taken to proceed to a revised destination aerodrome, the appropriate air traffic control units shall be so notified by the insertion in the flight plan of information concerning the revised route (where known) and the revised destination.

Note.— The intent of this provision is to facilitate a reclearance to a revised destination, normally beyond the filed destination aerodrome.

- 3.6.1.4 An aircraft operated on a controlled aerodrome shall not taxi on the manoeuvring area without clearance from the aerodrome control tower and shall comply with any instructions given by that unit.

3.6.2 Adherence to current flight plan

3.6.2.1 Except as provided for in 3.6.2.4, an aircraft shall adhere to the current flight plan or the applicable portion of a current flight plan for a controlled flight within the tolerance defined in paragraphs 3.6.2.1.1 to 3.6.2.2 unless a request for a change has been made and clearance obtained from the appropriate air traffic control unit, or unless an emergency situation arises which necessitates immediate action by the aircraft, in which event as soon as circumstances permit, after such emergency authority is exercised, the appropriate air traffic services unit shall be notified of the action taken and that this action has been taken under emergency authority.

3.6.2.1.1 Unless otherwise authorized by the appropriate ATS authority, or directed by the appropriate air traffic control unit, controlled flights shall, in so far as practicable:

- a. when on an established ATS route, operate along the defined centre line of that route; or
- b. when on any other route, operate directly between the navigation facilities and/or points defining that route.

3.6.2.1.2 Subject to the overriding requirement in 3.6.2.1.1, an aircraft operating along an ATS route segment defined by reference to very high frequency omnidirectional radio ranges shall change over for its primary navigation guidance from the facility behind the aircraft to that ahead of it at, or as close as operationally feasible to, the change-over point, where established.

3.6.2.1.3 Deviation from the requirements in 3.6.2.1.1 shall be notified to the appropriate air traffic services unit.

3.6.2.2 *Deviation from current flight plan.* In the event that a controlled flight deviates from its current flight plan, the following action shall be taken:

- a. *Deviation from track:* if the aircraft is off track, action shall be taken forthwith to adjust the heading of the aircraft to regain track as soon as practicable.
- b. *Deviation from ATC assigned Mach number/indicated airspeed:* the appropriate air traffic services unit shall be informed immediately.
- c. *Deviation from Mach number/true airspeed:* if the sustained Mach number/true airspeed at cruising level varies by plus or minus Mach 0.02 or more, or plus or minus 19 km/h (10 kt.) true airspeed or more from the current flight plan, the appropriate air traffic services unit shall be so informed.
- d. *Change in time estimate:* if the time estimate for the next applicable reporting point, flight information region boundary or destination aerodrome, whichever comes first, changes in error in excess of 2 minutes from that previously notified to air traffic services, or such other period of time as is prescribed by the appropriate ATS authority or on the basis of air navigation agreements, flight crew shall notify the appropriate air traffic services unit as soon as possible.

3.6.2.2.1 When ADS-C services are provided and ADS C is activated, - Reserved.

3.6.2.3 *Change Requests.* Requests for current flight plan changes shall include information as indicated hereunder:

- a. *Change of cruising level:* aircraft identification; requested new cruising level and cruising Mach number/true airspeed at this level; revised time estimates (when applicable) at subsequent reporting points or flight information region boundaries.
- b. *Change of Mach number/true airspeed:* aircraft identification; requested Mach number/true airspeed.
- c. *Change of route:*
 - i. *Destination unchanged:*
aircraft identification; flight rules; description of new route of flight including related flight plan data beginning with the position from which requested change of route is to commence; revised time estimates; any other pertinent information.
 - ii. *Destination changed:*
aircraft identification; flight rules; description of revised route of flight to revised destination aerodrome including related flight plan data, beginning with the position from which requested change of route is to commence; revised time estimates; alternate aerodrome(s); any other pertinent information.

3.6.2.4 *Weather deterioration below the VMC.* When it becomes evident that flight in VMC in accordance with its current flight plan will not be practicable, a VFR flight operated as a controlled flight shall:

- a. request an amended clearance enabling the aircraft to continue in VMC to destination or to an alternative aerodrome, or to leave the airspace within which an ATC clearance is required; or
- b. if no clearance in accordance with a) can be obtained, continue to operate in VMC and notify the appropriate ATC unit of the action being taken either to leave the airspace concerned or to land at the nearest suitable aerodrome; or
- c. if operated within a control zone, request authorization to operate as a special VFR flight; or
- d. request clearance to operate in accordance with the instrument flight rules.

3.6.3 Position reports

3.6.3.1 Unless exempted by CAAN or by the appropriate air traffic services unit under conditions specified by CAAN, a controlled flight shall report to the appropriate air traffic services unit, as soon as possible, the time and level of passing each designated compulsory reporting point, together with any other required information. Position reports shall similarly be made in relation to additional points when requested by the appropriate air traffic services unit. In the absence of designated

reporting points, position reports shall be made at intervals prescribed by CAAN or specified by the appropriate air traffic services unit.

- 3.6.3.1.1 Controlled flights providing position information to the appropriate air traffic services unit via data link communications shall only provide voice position reports when requested.

Note.— The conditions and circumstances in which ADS-B or SSR Mode C transmission of pressure- altitude satisfies the requirement for level information in position reports are indicated in MATS Nepal.

3.6.4 Termination of control

A controlled flight shall, except when landing at a controlled aerodrome, advise the appropriate ATC unit as soon as it ceases to be subject to air traffic control service.

3.6.5 Communications

- 3.6.5.1 An aircraft operated as a controlled flight shall maintain continuous air-ground voice communication watch on the appropriate communication channel and establish two-way communication as necessary with, the appropriate air traffic control unit, except as may be prescribed by the appropriate ATS authority in respect of aircraft forming part of aerodrome traffic at a controlled aerodrome.

Note 1. — SELCAL or similar automatic signaling devices satisfy the requirement to maintain an air- ground voice communication watch.

Note 2.— The requirement for an aircraft to maintain an air-ground voice communication watch remains in effect whether or not CPDLC has been established.

- 3.6.5.2 Communication failure. If a communication failure precludes compliance with 3.6.5.1, the aircraft shall comply with the communication failure procedures of CARS 10, Volume II, and with such of the following procedures as are appropriate. The aircraft shall attempt to establish communications with the appropriate air traffic control unit using all other available means. In addition, the aircraft, when forming part of the aerodrome traffic at a controlled aerodrome, shall keep a watch for such instructions as may be issued by visual signals.

- 3.6.5.2.1 If in visual meteorological conditions, the aircraft shall:
- continue to fly in visual meteorological conditions; land at the nearest suitable aerodrome; and report its arrival by the most expeditious means to the appropriate air traffic control unit.
 - if considered advisable, complete an IFR flight in accordance with 3.6.5.2.2.

- 3.6.5.2.2 If in instrument meteorological conditions or when the pilot of an IFR flight considers it inadvisable to complete the flight in accordance with 3.6.5.2.1 a), the aircraft shall:
- a. unless otherwise prescribed on the basis of regional air navigation agreement, in airspace where radar is not used in the provision of air traffic control, maintain the last assigned speed and level, or minimum flight altitude if higher, for a period of 20 minutes following the aircraft's failure to report its position over a compulsory reporting point and thereafter adjust level and speed in accordance with the filed flight plan;
 - b. in airspace where radar is used in the provision of air traffic control, maintain the last assigned speed and level, or minimum flight altitude if higher, for a period of 7 minutes following:
 1. the time the last assigned level or minimum flight altitude is reached; or
 2. the time the transponder is set to Code 7600; or
 3. the aircraft's failure to report its position over a compulsory reporting point; whichever is later, and thereafter adjust level and speed in accordance with the filed flight plan.
 - c. when being radar vectored or having been directed by ATC to proceed offset using RNAV without a specified limit, rejoin the current flight plan route no later than the next significant point, taking into consideration the applicable minimum flight altitude;
 - d. proceed according to the current flight plan route to the appropriate designated navigation aid or fix serving the destination aerodrome and, when required to ensure compliance with e) below, hold over this aid or fix until commencement of descent;
 - e. commence descent from the navigation aid or fix specified in d) at, or as close as possible to, the expected approach time last received and acknowledged; or, if no expected approach time has been received and acknowledged, at, or as close as possible to, the estimated time of arrival resulting from the current flight plan;
 - f. complete a normal instrument approach procedure as specified for the designated navigation aid or fix; and
 - g. land, if possible, within thirty minutes after the estimated time of arrival specified in e. or the last acknowledged expected approach time, whichever is later.

Note 1.— The provision of air traffic control service to other flights operating in the airspace concerned will be based on the premise that an aircraft experiencing communication failure will comply with the rules in 3.6.5.2.2.

Note 2.— See also 5.1.2.

3.7 Unlawful interference

- 3.7.1. An aircraft which is being subjected to unlawful interference shall endeavour to notify the appropriate ATS unit of this fact, any significant circumstances associated therewith and any deviation from the current flight plan necessitated by the circumstances, in order to enable the ATS unit to give priority to the aircraft and to minimize conflict with other aircraft.

Note 1.— Responsibility of ATS units in situations of unlawful interference is contained in CARs 11 (2.24.2 & 2.24.3 and MATS Nepal 15.1.3)

Note 2.— Guidance material for use when unlawful interference occurs and the aircraft is unable to notify an ATS unit of this fact is contained in Attachment B to this CARs.

Note 3.— Action to be taken by SSR-, ADS-B-, and ADS-C-equipped aircraft which are being subjected to unlawful interference is contained in CARs 11 (2.24.1), MATS Nepal. and the PANS-OPS (Doc 8168).

Note 4.— Action to be taken by CPDLC-equipped aircraft which are being subjected to unlawful interference is contained in CARs 11, MATS Nepal and guidance material on the subject is contained in the Manual of Air Traffic Services Data Link Applications (Doc 9694).

- 3.7.2. If an aircraft is subjected to unlawful interference, the pilot in command shall attempt to land as soon as practicable at the nearest suitable aerodrome or at a dedicated aerodrome assigned by the DGCA unless considerations aboard the aircraft dictate otherwise.

Note 1— Requirements for State authorities with respect to aircraft on the ground that are subject to unlawful interference are contained in Civil Aviation Security Regulations 2073 and National Civil Aviation Security Programme (NCASP).

Note 2.— See 2.4 regarding the authority of the pilot-in-command of an aircraft.

3.8 Interception

Note.— The word “interception” in this context does not include intercept and escort service provided, on request, to an aircraft in distress, in accordance with Volumes II and III of the International Aeronautical and Maritime Search and Rescue (IAMSAR) Manual (Doc 9731).

- 3.8.1. Interception of civil aircraft shall be governed by appropriate regulations and administrative directives in compliance with the Convention on International Civil Aviation. When issuing regulations for the State aircraft, due regard shall be given for the safety of navigation of civil aircraft in compliance of Article 3 (d) of the convention. In compliance with the of article 3(d) of Convention on International Civil Aviation the aircraft registered in Nepal or aircraft on lease being operated by the Nepalese citizens or the airlines shall be subjected to the provision of Appendix - 1, Section 2 and Appendix 2 section 1 of this CARs. The Nepalese registered aircraft while operating in other contracting states shall comply with the interception regulation of such states.

Note.— Recognizing that it is essential for the safety of flight that any visual signals employed in the event of an interception which should be undertaken only as a last resort be correctly employed and understood by civil and military aircraft throughout the world, the Council of the International Civil Aviation Organization, when adopting the visual signals in Appendix 1 to Annex 2,(which is also specified in this CARs 2) Nepal to ensure that they be strictly adhered by the State aircraft. As interceptions of civil aircraft are, in all cases, potentially hazardous, the Council has also formulated special recommendations, which Contracting States are urged to apply in a uniform manner. These special recommendations are contained in Attachment A.

- 3.8.2. The pilot-in-command of a civil aircraft, when intercepted, shall comply with the Standards in Appendix 2, Sections 2 and 3, interpreting and responding to visual signals as specified in Appendix 1, Section 2.

Note.— See also 2.1.1 and 3.4.

3.9 VMC visibility and distance from cloud minima

VMC visibility and distance from cloud minima are contained in Table 3-1

Table 3-1*
(see 4.1)

Altitude band	Airspace class	Flight visibility	Distance from cloud
At and above 3 050 m (10 000 ft) AMSL	A*** B C D E F G	8 km	1 500 m horizontally 300 m (1 000 ft) vertically
Below 3 050 m (10 000 ft) AMSL and above 900 m (3 000 ft) AMSL, or above 300 m (1 000 ft) above terrain, whichever is the higher	A*** B C D E F G	5 km	1 500 m horizontally 300 m (1 000 ft) vertically
At and below 900 m (3 000 ft) AMSL, or 300 m (1 000 ft) above terrain, whichever is the higher	A*** B C D E	5 km	1 500 m horizontally 300 m (1 000 ft) vertically
	F G	5 km**	Clear of cloud and with the surface in sight

* When the height of the transition altitude is lower than 3 050 m (10 000 ft) AMSL, FL 100 should be used in lieu of 10 000 ft.

** When so prescribed by the appropriate ATS authority:

- a) flight visibilities reduced to not less than 1 500 m may be permitted for flights operating:
 - 1) at speeds that, in the prevailing visibility, will give adequate opportunity to observe other traffic or any obstacles in time to avoid collision; or
 - 2) in circumstances in which the probability of encounters with other traffic would normally be low, e.g. in areas of low volume traffic and for aerial work at low levels.
- b) HELICOPTERS may be permitted to operate *in less than 1 500 m* flight visibility, if manoeuvred at a speed that will give adequate opportunity to observe other traffic or any obstacles in time to avoid collision.

*** The VMC minima in Class A airspace are included for guidance to pilots and do not imply acceptance of VFR flights in Class A airspace.

CHAPTER 4. VISUAL FLIGHT RULES

- 4.1 Except when operating as a special VFR flight, VFR flights shall be conducted so that the aircraft is flown in conditions of visibility and distance from clouds equal to or greater than those specified in Table 3-1.
- 4.2 Except when a clearance is obtained from an air traffic control unit, VFR flights shall not take off or land at an aerodrome within a control zone, or enter the aerodrome traffic zone or traffic pattern:
- a. when the ceiling is less than 450 m (1 500 ft); or
 - b. when the ground visibility is less than 5 km.
- 4.3 ¹VFR flights between sunset and sunrise shall be operated strictly within Civil Twilight Period and under the conditions as prescribed below:
- a. Prior authorization has been taken for the operation between sunset and sunrise from the concerned ATS unit.
 - b. Such authorization for extension of VFR operations after sunset or before sunrise does not exceed 10 minutes in the hilly areas and 20 minutes in terai.¹
 - c. Visual Meteorological Conditions including no significant weather prevail during such extended VFR operation
- Note.— VFR flight capable to operate as IFR flight departing from VFR aerodrome to IFR aerodrome shall reach the MEA of applicable route segment within the sunset time of the departure aerodrome plus applicable extension of VFR time to continue remaining portion of flight as IFR flight to the destination aerodrome.*
- 4.4 Unless authorized by DGCA, VFR flights shall not be operated:
- a. above FL200.
 - b. at transonic and supersonic speeds.
- 4.5 Authorization for VFR flights to operate above FL 290 shall not be granted in areas where a vertical separation minimum of 300 m (1000 ft) is applied above FL 290.

¹VFR extension time, maximum of 20 minutes is based on difference of angles of sun's disc from the horizon between Sunset/Sunrise and Civil Twilight which is 5°. The airports in Terai areas are Mahendranagar, Dhangadhi, Tikapur, Nepalgunj, Bhairahawa, Meghauli, Bharatpur, Simara, Janakpur, Rajbiraj, Biratnagar and Chandragadhi airports. Rest of the airports are in hilly areas.

- 4.6 Except when necessary for take-off or landing, or except by permission from the DGCA,
- a. VFR flight shall not be flown: over the congested areas of cities, towns or settlements or over an open air assembly of persons at a height less than 300 m (1000 ft) above the highest obstacle within a radius of 600 m from the aircraft;
 - b. elsewhere than as specified in 4.6 a), at a height less than 150 m (500 ft) above the ground or water.

Note.— See also 3.1.2.

- 4.7 Except where otherwise indicated in air traffic control clearances or specified by the appropriate ATS authority, VFR flights in level cruising flight when operated above 900 m (3000 ft) from the ground or water, or a higher datum as specified by appropriate ATS Authority shall be conducted at a cruising level appropriate to the track as specified in the Tables of cruising levels contained in Appendix 3.

- 4.8 VFR flights shall comply with the provisions of 3.6:
- a. when operated within Class C airspace;
 - b. when forming part of aerodrome traffic at controlled aerodromes; or
 - c. when operated as special VFR flights.

- 4.9 A VFR flight operating within or into areas, or along routes, designated by the appropriate ATS authority in accordance with 3.3.1.2 c) or d) shall maintain continuous air-ground voice communication watch on the appropriate communication channel of, and report its position as necessary to, the air traffic services unit providing flight information service.

Note.— See Notes following 3.6.5.1.

- 4.10 An aircraft operated in accordance with the visual flight rules which wishes to change to compliance with the instrument flight rules shall:
- a. if a flight plan was submitted, communicate the necessary changes to be effected to its current flight plan, or
 - b. when so required by 3.3.1.2, submit a flight plan to the appropriate air traffic services unit and obtain a clearance prior to proceeding IFR when in controlled airspace.

CHAPTER 5. INSTRUMENT FLIGHT RULES

5.1 Rules applicable to all IFR flight

5.1.1 Aircraft equipment

Aircraft shall be equipped with suitable instruments and with navigation equipment appropriate to the route to be flown.

Note.— See Flight Operation Requirement, CAAN (Vol.-I. 2.4.7)

5.1.2 Minimum levels

Except when necessary for take-off or landing, or except when specifically authorized by, DGCA an IFR flight shall be flown at a level which is not below the minimum flight altitude established by Nepal, or, where no such minimum flight altitude has been established:

- a. over high terrain or in mountainous areas, at a level which is at least 600 m (2000 ft) above the highest obstacle located within 8 km of the estimated position of the aircraft;
- b. elsewhere than as specified in a), at a level which is at least 300m (1000 ft) above the highest obstacle located within 8 km of the estimated position of the aircraft.

Note 1.— The estimated position of the aircraft will take account of the navigational accuracy which can be achieved on the relevant route segment, having regard to the navigational facilities available on the ground and in the aircraft.

Note 2.— See also 3.1.2.

5.1.3 Change from IFR flight to VFR flight

5.1.3.1 An aircraft electing to change the conduct of its flight from compliance with the instrument flight rules to compliance with the visual flight rules shall, if a flight plan was submitted, notify the appropriate air traffic services unit specifically that the IFR flight is cancelled and communicate thereto the changes to be made to its current flight plan.

5.1.3.2 When an aircraft operating under the instrument flight rules is flown in or encounters visual meteorological conditions it shall not cancel its IFR flight unless it is anticipated, and intended, that the flight will be continued for a reasonable period of time in uninterrupted visual meteorological conditions.

5.2 Rules applicable to IFR flights within controlled airspace

5.2.1 IFR flights shall comply with the provisions of 3.6 when operated in controlled airspace.

5.2.2 An IFR flight operating in cruising flight in controlled airspace shall be flown at a cruising level, or, if authorized to employ cruise climb techniques, between two levels or above a level, selected from:

- a. the tables of cruising levels in Appendix 3; or
- b. a modified table of cruising levels, when so prescribed in accordance with Appendix 3 for flight above FL 410;

except that the correlation of levels to track prescribed therein shall not apply whenever otherwise indicated in air traffic control clearances or specified by CAAN in Aeronautical Information Publications.

5.3 Rules applicable to IFR flights outside controlled airspace

5.3.1 Cruising levels

An IFR flight operating in level cruising flight outside of controlled airspace shall be flown at a cruising level appropriate to its track as specified in:

- a. the tables of cruising levels in Appendix 3, except when otherwise specified by CAAN for flight at or below 900 m (3 000 ft) above mean sea level.
- b. a modified table of cruising levels, when so prescribed in accordance with Appendix 3 for flight above FL 410.

Note.— This provision does not preclude the use of cruise climb techniques by aircraft in supersonic flight.

5.3.2 Communications

An IFR flight operating outside controlled airspace but within or into areas, or along routes, designated by the appropriate ATS authority in accordance with 3.3.1.2 c) or d) shall maintain an air-ground voice communication watch on the appropriate communication channel and establish two-way communication, as necessary, with the air traffic services unit providing flight information service.

Note.— See Notes following 3.6.5.1.

5.3.3 Position reports

An IFR flight operating outside controlled airspace and required by the appropriate ATS authority to:

- submit a flight plan,
- maintain an air-ground voice communication watch on the appropriate communication channel and establish two-way communication, as necessary, with the air traffic services unit providing flight information service, shall report position as specified in 3.6.3 for controlled flights.

Note.— Aircraft electing to use the air traffic advisory service whilst operating IFR within specified advisory airspace are expected to comply with the provisions of 3.6, except that the flight plan and changes thereto are not subjected to clearances and that two-way communication will be maintained with the unit providing the air traffic advisory service.

APPENDIX 1. SIGNALS

(Note.— See Chapter 3, 3.4 of this CARs)

1. DISTRESS AND URGENCY SIGNALS

Note 1.— None of the provisions in this section shall prevent the use, by an aircraft in distress, of any means at its disposal to attract attention, make known its position and obtain help.

Note 2.— For full details of telecommunication transmission procedures for the distress and urgency signals, see Annex 10, Volume II, Chapters.

Note 3.— For details of the search and rescue visual signals, see Annex 12.

1.1. Distress signals

The following signals, used either together or separately, mean that grave and imminent danger threatens, and immediate assistance is requested:

- a. a signal made by radiotelegraphy or by any other signaling method consisting of the group SOS (...--- ... in the Morse Code);
- b. a radiotelephony distress signal consisting of the spoken word MAYDAY;
- c. a distress message sent via data link which transmits the intent of the word MAYDAY;
- d. rockets or shells throwing red lights, fired one at a time at short intervals;
- e. a parachute flare showing a red light.

Note.— Article 41 of the ITU Radio Regulations (Nos. 3268, 3270 and 3271 refer) provides information on the alarm signals for actuating radiotelegraph and radiotelephone auto-alarm systems:

3268 The radiotelegraph alarm signal consists of a series of twelve dashes sent in one minute, the duration of each dash being four seconds and the duration of the interval between consecutive dashes one second. It may be transmitted by hand but its transmission by means of an automatic instrument is recommended.

3270 The radiotelephone alarm signal consists of two substantially sinusoidal audio frequency tones transmitted alternately. One tone shall have a frequency of 2 200 Hz and the other a frequency of 1300 Hz, the duration of each tone being 250 milliseconds.

3271 The radiotelephone alarm signal, when generated by automatic means, shall be sent continuously for a period of at least thirty seconds but not exceeding one minute; when generated by other means, the signal shall be sent as continuously as practicable over a period of approximately one minute.

1.2. Urgency signals

1.2.1 The following signals, used either together or separately, mean that aircraft wishes to give notice of difficulties which compel it to land without requiring immediate assistance:

- a. the repeated switching on and off of the landing lights; or
- b. the repeated switching on and off of the navigation lights in such manner as to be distinct from flashing navigation lights.

1.2.2 The following signals, used either together or separately, mean that an aircraft has a very urgent message to transmit concerning the safety of a ship, aircraft or other vehicle, or of some person on board or within sight:

- 1.1.1. a signal made by radiotelegraphy or by any other signaling method consisting of the group XXX;
- 1.1.2. a radiotelephony urgency signal consisting of the spoken words PAN, PAN;
- 1.1.3. an urgency message sent via data link which transmits the intent of the words PAN, PAN.

2. Signals for Use in The Event of Interception

2.1. Signals initiated by intercepting aircraft and responses by intercepted aircraft

<i>Series</i>	<i>INTERCEPTING Aircraft Signals</i>	<i>Meaning</i>	<i>INTERCEPTED Aircraft Responds</i>	<i>Meaning</i>
1	DAY or NIGHT — Rocking aircraft and flashing navigational lights at irregular intervals (and landing lights in the case of a helicopter) from a position slightly above and ahead of, and normally to the left of, the intercepted aircraft (or to the right if the intercepted aircraft is a helicopter) and, after acknowledgement, a slow level turn, normally to the left (or to the right in the case of a helicopter) on the desired heading. <i>Note 1.— Meteorological conditions or terrain may require the intercepting</i>	You have been intercepted Follow me.	DAY or NIGHT — Rocking aircraft, flashing navigational lights at irregular intervals and following. <i>Note.— Additional action required to be taken by intercepted aircraft is prescribed in Chapter 3, 3.8.</i>	Understood will comply.

	<p><i>aircraft to reverse the positions and direction of turn given above in Series 1.</i></p> <p><i>Note 2.— If the intercepted aircraft is not able to keep pace with the intercepting aircraft, the latter is expected to fly a series of race-track patterns and to rock the aircraft each time it passes the intercepted aircraft.</i></p>			
2	DAY or NIGHT — An abrupt breakaway manoeuvre from the intercepted aircraft consisting of a climbing turn of 90 degrees or more without crossing the line of flight of the intercepted aircraft	You may proceed	DAY or NIGHT — Rocking the aircraft	Understood, will comply
3	.DAY or NIGHT — Lowering landing gear (if fitted), showing steady landing lights and overflying runway in use or, if the intercepted aircraft is a helicopter, overflying the helicopter landing area. In the case of helicopters, the intercepting helicopter makes a landing approach, coming to hover near to the landing area.	Land at this aerodrome.	DAY or NIGHT — Lowering landing gear, (if fitted), showing steady landing lights and following the intercepting aircraft and, if, after overflying the runway in use or helicopter landing area, landing is considered safe, proceeding to land	Understood, will comply

2.2. Signals initiated by intercepted aircraft and responses by intercepting aircraft

<i>Series</i>	<i>INTERCEPTED Aircraft Signals</i>	<i>Meaning</i>	<i>INTERCEPTING Aircraft Responds</i>	<i>Meaning</i>
4	DAY or NIGHT — Raising landing gear (if fitted) and flashing landing lights while passing over runway in use or helicopter landing area at a height exceeding 300 m (1 000 ft) but not exceeding 600 m (2 000 ft) (in the case of a helicopter, at a height exceeding 50 m (170 ft) but not exceeding 100 m (330 ft)) above the aerodrome level, and continuing to circle runway in use or helicopter landing area. If unable to flash landing lights, flash any other lights available.	Aerodrome you have designated is inadequate.	DAY or NIGHT — If it is desired that the intercepted aircraft follow the intercepting aircraft to an alternate aerodrome, the intercepting aircraft raises its landing gear (if fitted) and uses the Series 1 signals prescribed for intercepting aircraft. If it is decided to release the intercepted aircraft, the intercepting aircraft uses the Series 2 signals prescribed for intercepting aircraft.	Understood, follow me. Understood, you may proceed.
5	DAY or NIGHT — Regular switching on and off of all available lights but in such a manner as to be distinct from flashing lights.	Cannot comply.	DAY or NIGHT — Use Series 2 signals prescribed for intercepting aircraft.	Understood.
6	DAY or NIGHT — Irregular flashing of all available lights.	In distress.	DAY or NIGHT — Use Series 2 signals prescribed for intercepting aircraft.	Understood.

3. Visual Signals Used to Warn an Unauthorized Aircraft Flying in, or About to Enter a Restricted, Prohibited or Danger Area

By day and by night, a series of projectiles discharged from the ground at intervals of 10 seconds, each showing, on bursting, red and green lights or stars will indicate to an unauthorized aircraft that it is flying in or about to enter a restricted, prohibited or danger area, and that the aircraft is to take such remedial action as may be necessary.

4. Signals for Aerodrome Traffic

4.1. Light and pyrotechnic signals

4.1.1. Instructions

Light	From Aerodrome Control to:		
	Aircraft in flight	Aircraft on the ground	
Directed towards aircraft concerned (see Figure A1-1).	Steady green	Cleared to land	Cleared for take-off
	Steady red	Give way to other aircraft and continue circling	Stop
	Series of green flashes	Return for landing*	Cleared to taxi
	Series of red flashes	Aerodrome unsafe, do not land	Taxi clear of landing area in use
	Series of white flashes	Land at this aerodrome and proceed to apron*	Return to starting point on the aerodrome
Red pyrotechnic	Notwithstanding any previous instructions, do not land for the time being		

* Clearances to land and to taxi will be given in due course.

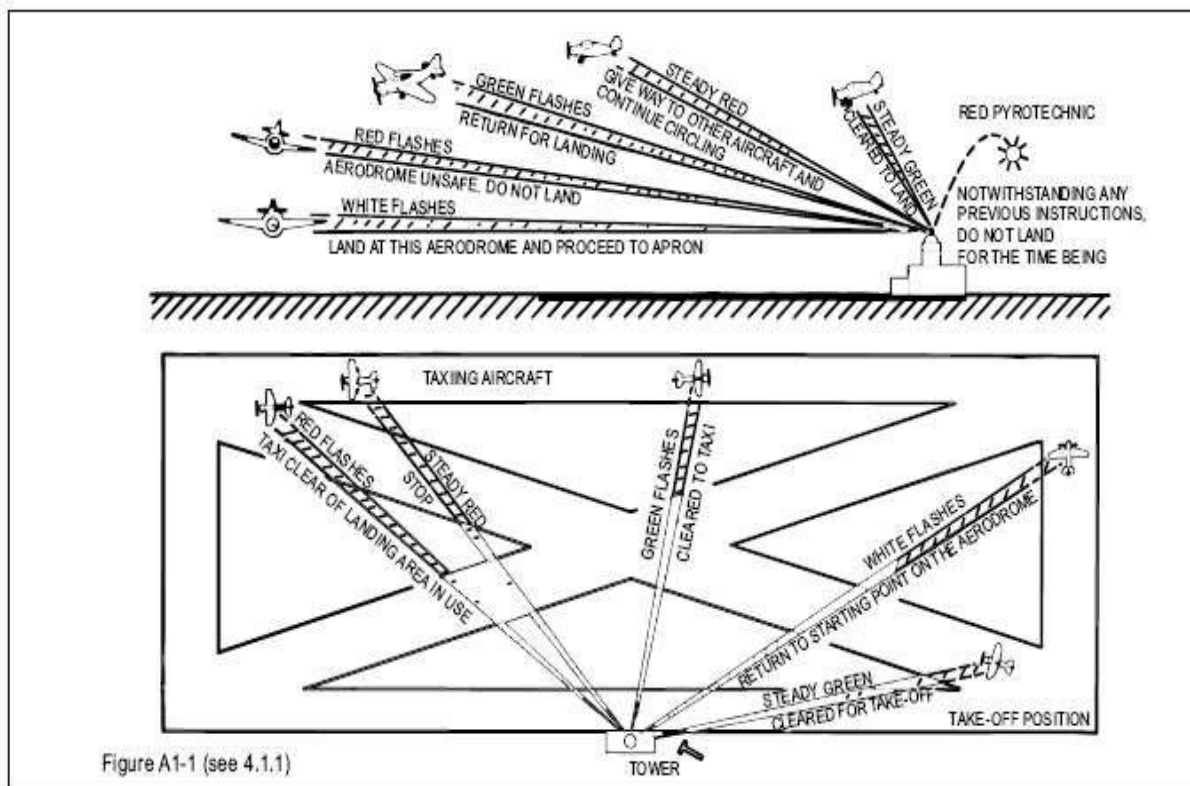


Figure A1-1 (see 4.1.1)

4.1.2. Acknowledgement by an aircraft

a. *When in flight:*

1. during the hours of daylight:
 - by rocking the aircraft's wings;

Note.— This signal should not be expected on the base and final legs of the approach.

2. during the hours of darkness:
 - by flashing on and off twice the aircraft's landing lights or, if not so equipped, by switching on and off twice its navigation lights.

b. *When on the ground:*

1. during the hours of daylight:
 - by moving the aircraft's ailerons or rudder;
2. during the hours of darkness:
 - by flashing on and off twice the aircraft's landing lights or, if not so equipped, by switching on and off twice its navigation lights.

4.2. Visual ground signals

Note. — For details of visual ground aids, see Annex 14.

4.2.1. Prohibition of landing

A horizontal red square panel with yellow diagonals (Figure A1-2) when displayed in a signal area indicates that landings are prohibited and that the prohibition is liable to be prolonged.



Figure A1-2

4.2.2. Need for special precautions while approaching or landing

A horizontal red square panel with one yellow diagonal (Figure A1-3) when displayed in a signal area indicates that owing to the bad state of the manoeuvring area, or for any other reason, special precautions must be observed in approaching to land or in landing.



Figure A1-3

4.2.3. Use of runways and taxiways

4.2.3.1. A horizontal white dumb-bell (Figure A1-4) when displayed in a signal area indicates that aircraft are required to land, take off and taxi on runways and taxiways only.



Figure A1-4

4.2.3.2. The same horizontal white dumb-bell as in 4.2.3.1 but with a black bar placed perpendicular to the shaft across each circular portion of the dumb-bell (Figure A1-5) when displayed in a signal area indicates that aircraft are required to land and take off on runways only, but other manoeuvres need not be confined to runways and taxiways.



Figure A1-5

4.2.4. Closed runways or taxiways

Crosses of a single contrasting colour, yellow or white (Figure A1-6), displayed horizontally on runways and taxiways or parts thereof indicate an area unfit for movement of aircraft.



Figure A1-6

4.2.5. Directions for landing or take-off

4.2.5.1. A horizontal white or orange landing T (Figure A1-7) indicates the direction to be used by aircraft for landing and take-off, which shall be in a direction parallel to the shaft of the T towards the cross arm.

Note.— When used at night, the landing T is either illuminated or outlined in white lights.



Figure A1-7

- 4.2.5.2. A set of two digits (Figure A1-8) displayed vertically at or near the aerodrome control tower indicates to aircraft on the manoeuvring area the direction for take-off, expressed in units of 10 degrees to the nearest 10 degrees of the magnetic compass.



Figure A1-8

- 4.2.6. Right-hand traffic

When displayed in a signal area, or horizontally at the end of the runway or strip in use, a right-hand arrow of conspicuous colour (Figure A1-9) indicates that turns are to be made to the right before landing and after take-off.

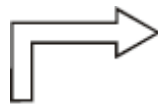


Figure A1-9

- 4.2.7. Air traffic services reporting office

The letter C displayed vertically in black against a yellow background (Figure A1-10) indicates the location of the air traffic services reporting office.



Figure A1-10

- 4.2.8. Glider flights in operation

A double white cross displayed horizontally (Figure A1-11) in the signal area indicates that the aerodrome is being used by gliders and that glider flights are being performed.

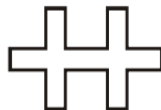


Figure A1-11

5. Marshalling Signals

5.1. From a signalman to an aircraft

Note 1.— These signals are designed for use by the signalman, with hands illuminated as necessary to facilitate observation by the pilot, and facing the aircraft in a position:

- a. for fixed-wing aircraft, on left side of aircraft, where best seen by the pilot; and*
- b. for helicopters, where the signalman can best be seen by the pilot.*

Note 2.— The meaning of the relevant signals remains the same if bats, illuminated wands or torchlights are held.

Note 3.— The aircraft engines are numbered, for the signalman facing the aircraft, from right to left (i.e. No. 1 engine being the port outer engine).


Note 4.— Signals marked with an asterisk () are designed for use to hovering helicopters.*

Note 5.— References to wands may also be read to refer to daylight-fluorescent table-tennis bats or gloves (daytime only).

Note 6. — References to the signalman may also be read to refer to marshaller.

- 5.1.1. Prior to using the following signals, the signalman shall ascertain that the area within which an aircraft is to be guided is clear of objects which the aircraft, in complying with 3.4.1, might otherwise strike.


Note.— The design of many aircraft is such that the path of the wing tips, engines and other extremities cannot always be monitored visually from the flight deck while the aircraft is being manoeuvred on the ground.



1. Wingwalker/guide


Raise right hand above head level with wand pointing up; move left-hand wand pointing down toward body.

Note.— This signal provides an indication by a person positioned at the aircraft wing tip, to the pilot/ marshaller/ push-back operator, that the aircraft movement on/off a parking position would be unobstructed.




2. Identify gate

Raise fully extended arms straight above head with wands pointing up.




**3. Proceed to next signalman
or as directed by
tower/ground control**

Point both arms upward; move and extend arms outward to sides of body and point with wands to direction of next signalman or taxi area.




4. Straight ahead

Bend extended arms at elbows and move wands up and down from chest height to head.



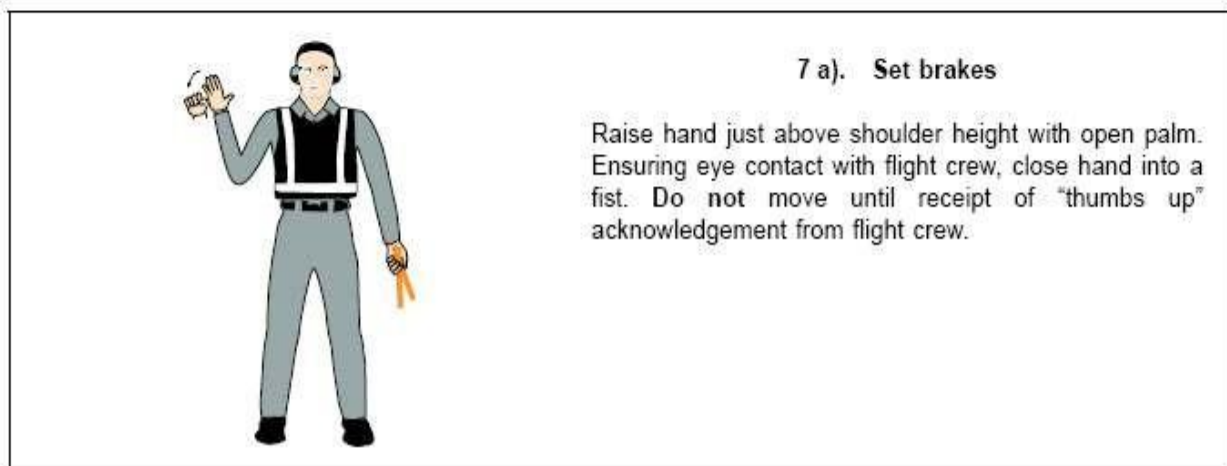
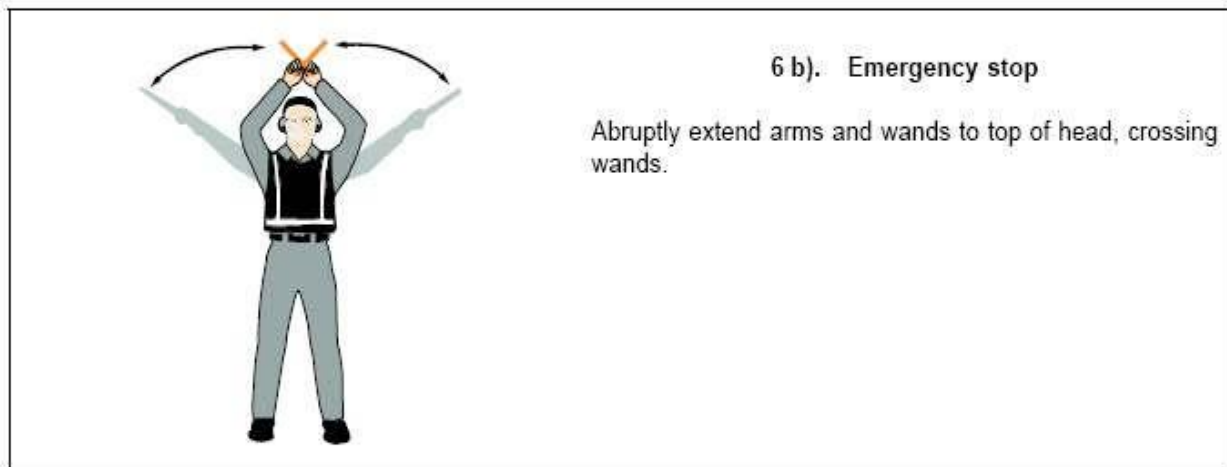
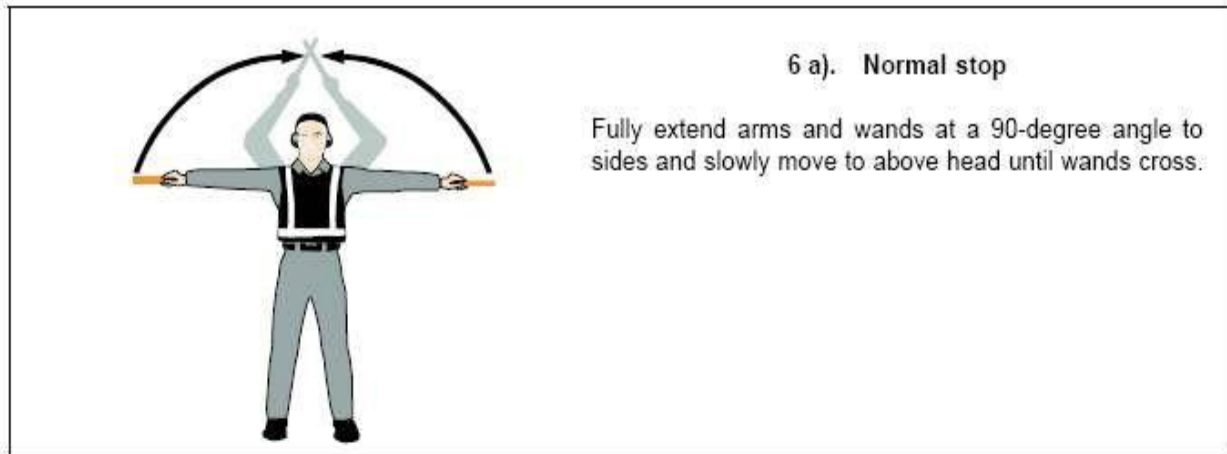
5 a). Turn left
(from pilot's point of view)

With right arm and wand extended at a 90-degree angle to body, make "come ahead" signal with left hand. The rate of signal motion indicates to pilot the rate of aircraft turn.



5 b). Turn right
(from pilot's point of view)

With left arm and wand extended at a 90-degree angle to body, make "come ahead" signal with right hand. The rate of signal motion indicates to pilot the rate of aircraft turn.



**7 b). Release brakes**


Raise hand just above shoulder height with hand closed in a fist. Ensuring eye contact with flight crew, open palm. Do not move until receipt of "thumbs up" acknowledgement from flight crew.

**8 a). Chocks inserted**

With arms and wands fully extended above head, move wands inward in a "jabbing" motion until wands touch. Ensure acknowledgement is received from flight crew.

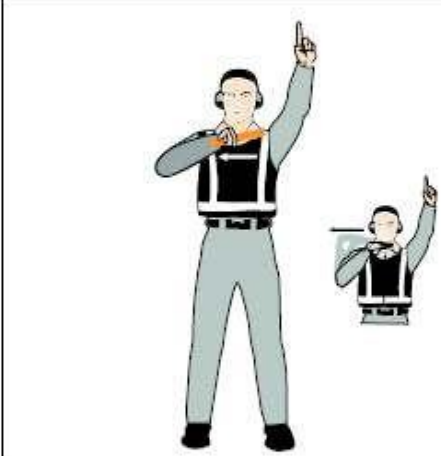
**8 b). Chocks removed**

With arms and wands fully extended above head, move wands outward in a "jabbing" motion. Do not remove chocks until authorized by flight crew.




9. Start engine(s)

Raise right arm to head level with wand pointing up and start a circular motion with hand; at the same time, with left arm raised above head level, point to engine to be started.



10. Cut engines

Extend arm with wand forward of body at shoulder level; move hand and wand to top of left shoulder and draw wand to top of right shoulder in a slicing motion across throat.



11. Slow down

Move extended arms downwards in a "patting" gesture, moving wands up and down from waist to knees.



**12. Slow down engine(s)
on indicated side**

With arms down and wands toward ground, wave either *right* or *left* wand up and down indicating engine(s) on *left* or *right* side respectively should be slowed down.




13. Move back

With arms in front of body at waist height, rotate arms in a forward motion. To stop rearward movement, use signal 6 a) or 6 b).




**14 a). Turns while backing
(for tail to starboard)**

Point left arm with wand down and bring right arm from overhead vertical position to horizontal forward position, repeating right-arm movement.



**14 b). Turns while backing
(for tail to port)**


Point right arm with wand down and bring left arm from overhead vertical position to horizontal forward position, repeating left-arm movement.



15. Affirmative/all clear

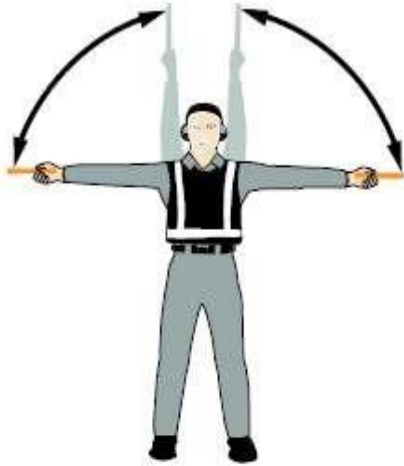
Raise right arm to head level with wand pointing up or display hand with "thumbs up"; left arm remains at side by knee.

Note.— This signal is also used as a technical/ servicing communication signal.



***16. Hover**

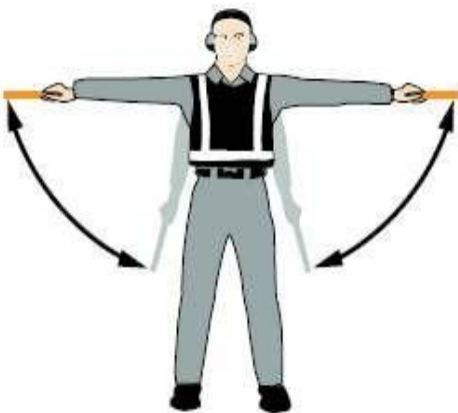
Fully extend arms and wands at a 90-degree angle to sides.



The diagram shows a person in a uniform with arms extended horizontally to the sides, holding orange wands. Two curved arrows above the wands point upwards, indicating the direction of movement.

***17. Move upwards**


Fully extend arms and wands at a 90-degree angle to sides and, with palms turned up, move hands upwards. Speed of movement indicates rate of ascent.



The diagram shows a person in a uniform with arms extended horizontally to the sides, holding orange wands. Two curved arrows below the wands point downwards, indicating the direction of movement.

***18. Move downwards**

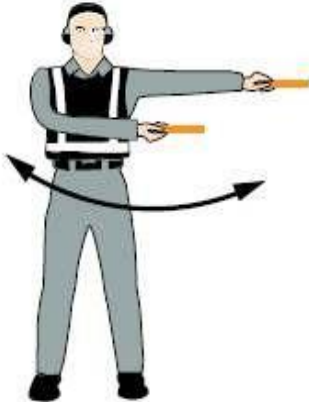
Fully extend arms and wands at a 90-degree angle to sides and, with palms turned down, move hands downwards. Speed of movement indicates rate of descent.



The diagram shows a person in a uniform with the right arm extended horizontally to the right, holding an orange wand. The left arm is also extended horizontally to the right, and a curved arrow below it indicates a sweeping motion to the left.


***19 a). Move horizontally left
(from pilot's point of view)**

Extend arm horizontally at a 90-degree angle to right side of body. Move other arm in same direction in a sweeping motion.




***19 b). Move horizontally right
(from pilot's point of view)**

Extend arm horizontally at a 90-degree angle to left side of body. Move other arm in same direction in a sweeping motion.



***20. Land**

Cross arms with wands downwards and in front of body.



21. Hold position/stand by

Fully extend arms and wands downwards at a 45-degree angle to sides. Hold position until aircraft is clear for next manoeuvre.




22. Dispatch aircraft

Perform a standard salute with right hand and/or wand to dispatch the aircraft. Maintain eye contact with flight crew until aircraft has begun to taxi.




23. Do not touch controls (technical/servicing communication signal)

Extend right arm fully above head and close fist or hold wand in horizontal position; left arm remains at side by knee.




24. Connect ground power (technical/servicing communication signal)

Hold arms fully extended above head; open left hand horizontally and move finger tips of right hand into and touch open palm of left hand (forming a "T"). At night, illuminated wands can also be used to form the "T" above head.




**25. Disconnect power
(technical/servicing
communication signal)**

Hold arms fully extended above head with finger tips of right hand touching open horizontal palm of left hand (forming a "T"); then move right hand away from the left. Do not disconnect power until authorized by flight crew. At night, illuminated wands can also be used to form the "T" above head.




**26. Negative
(technical/servicing
communication signal)**

Hold right arm straight out at 90 degrees from shoulder and point wand down to ground or display hand with "thumbs down"; left hand remains at side by knee.



**27. Establish communication
via interphone
(technical/servicing
communication signal)**

Extend both arms at 90 degrees from body and move hands to cup both ears.



5.2. From the pilot of an aircraft to a signalman

Note 1.— These signals are designed for use by a pilot in the cockpit with hands plainly visible to the signalman, and illuminated as necessary to facilitate observation by the signalman.

Note 2.— The aircraft engines are numbered in relation to the signalman facing the aircraft, from right to left (i.e. No. 1 engine being the port outer engine).

5.2.1. Brakes

Note.— The moment the fist is clenched or the fingers are extended indicates, respectively, the moment of brake engagement or release.

- i. *Brakes engaged:* raise arm and hand, with fingers extended, horizontally in front of face, then clench fist.
- ii. *Brakes released:* raise arm, with fist clenched, horizontally in front of face, then extend fingers.

5.2.2. Chocks

- a. *Insert chocks:* arms extended, palms outwards, move hands inwards to cross in front of face.
- b. *Remove chocks:* hands crossed in front of face, palms outwards, move arms outwards.

5.2.3. Ready to start engine(s)

Raise the appropriate number of fingers on one hand indicating the number of the engine to be started.

5.3. Technical/servicing communication signals

5.3.1. Manual signals shall only be used when verbal communication is not possible with respect to technical/servicing communication signals.

- 5.3.2. Signalmen shall ensure that an acknowledgement is received from the flight crew with respect to technical/servicing communication signals.

Note.— The technical/servicing communication signals are included in Appendix 1 to standardize the use of hand signals used to communicate to flight crews during the aircraft movement process that relate to servicing or handling functions.

6. Standard Emergency Hand Signals

The following hand signals are established as the minimum required for emergency communication between the aircraft rescue and firefighting (ARFF) incident commander/ARFF firefighters and the cockpit and/or cabin crews of the incident aircraft. ARFF emergency hand signals should be given from the left front side of the aircraft for the flight crew.

Note.— In order to communicate more effectively with the cabin crew, emergency hand signals may be given by ARFF firefighters from other positions



1. Recommend evacuation

Evacuation recommended based on ARFF and incident commander's assessment of external situation.

Arm extended from body and held horizontal with hand upraised at eye level. Execute beckoning arm motion angled backward. Non-beckoning arm held against body.

Night — same with wands.



2. Recommended stop

Recommend evacuation in progress be halted. Stop aircraft movement or other activity in progress.

Arms in front of head, crossed at wrists.

Night — same with wands.




3. Emergency contained

No outside evidence of dangerous conditions or "all-clear."

Arms extended outward and down at a 45-degree angle. Arms moved inward below waistline simultaneously until wrists crossed, then extended outward to starting position (umpire's "safe" signal).

Night — same with wands.



4. Fire

Move right-hand in a "fanning" motion from shoulder to knee, while at the same time pointing with left hand to area of fire.

Night — same with wands.

APPENDIX 2

INTERCEPTION OF CIVIL AIRCRAFT

(Note.— See Chapter 3, 3.8 of this CARs)

1 Principles to be observed by Nepal

1.1 To achieve the uniformity in regulations which is necessary for the safety of navigation of civil aircraft due regard shall be had to the following principles when developing regulations and administrative directives:

- a. interception of civil aircraft will be undertaken only as a last resort;
- b. if undertaken, an interception will be limited to determining the identity of the aircraft, unless it is necessary to return the aircraft to its planned track, direct it beyond the boundaries of national airspace, guide it away from a prohibited, restricted or danger area or instruct it to effect a landing at a designated aerodrome;
- c. practice interception of civil aircraft will not be undertaken;
- d. navigational guidance and related information will be given to an intercepted aircraft by radiotelephony, whenever radio contact can be established; and
- e. in the case where an intercepted civil aircraft is required to land in the territory overflown, the aerodrome designated for the landing is to be suitable for the safe landing of the aircraft type concerned.

Note.— In the unanimous adoption by the 25th Session (Extraordinary) of the ICAO assembly on 10 May 1984 of Article 3 bis to the Convention on International Civil Aviation, Contracting States have recognized that “every State must refrain from resorting to the use of weapons against civil aircraft in flight”.

1.2 CAAN shall establish and publish a standard method for the manoeuvring of aircraft intercepting a civil aircraft to avoid any hazard for the intercepted aircraft.

Note.— Special recommendations regarding a method for the manoeuvring are contained in Attachment A, Section 3.

1.3 CAAN shall ensure that provision is made for the use of secondary surveillance radar or ADS-B, where available, to identify civil aircraft in areas where they may be subject to interception.

2 Action by intercepted aircraft

2.1. An aircraft which is intercepted by another aircraft shall immediately:

- a. follow the instructions given by the intercepting aircraft, interpreting and responding to visual signals in accordance with the specifications in Appendix 1;
 - b. notify, if possible, the appropriate air traffic services unit;
 - c. attempt to establish radio communication with the intercepting aircraft or with the appropriate intercept control unit, by making a general call on the emergency frequency 121.5 MHz, giving the identity of the intercepted aircraft and the nature of the flight; and if no contact has been established and if practicable, repeating this call on the emergency frequency 243 MHz;
 - d. if equipped with SSR transponder, select Mode A, Code 7700, unless otherwise instructed by the appropriate air traffic services unit.
 - e. if equipped with ADS-B or ADS-C, select the appropriate emergency functionality, if available, unless otherwise instructed by the appropriate air traffic services unit.
- 2.2. If any instructions received by radio from any sources conflict with those given by the intercepting aircraft by visual signals, the intercepted aircraft shall request immediate clarification while continuing to comply with the visual instructions given by the intercepting aircraft.
- 2.1.1 If any instructions received by radio from any sources conflict with those given by the intercepting aircraft by radio, the intercepted aircraft shall request immediate clarification while continuing to comply with the radio instructions given by the intercepting aircraft.

3 Radio communication during interception

If radio contact is established during interception but communication in a common language is not possible, attempts shall be made to convey instructions, acknowledgement of instructions and essential information by using the phrases and pronunciations in Table A2-1 and transmitting each phrase twice:

Table A 2-1

- a. *In the second column, syllables to be emphasized are underlined.*
- b. *The call sign required to be given is that used in radiotelephony communications with air traffic services units and corresponding to the aircraft identification in the flight plan.*
- c. *Circumstances may not always permit, nor make desirable, the use of the phrase "HIJACK".*

Table A2-1

<i>Phrases for use by INTERCEPTING aircraft</i>			<i>Phrases for use by INTERCEPTED aircraft</i>		
<i>Phrase</i>	<i>Pronunciation¹</i>	<i>Meaning</i>	<i>Phrase</i>	<i>Pronunciation¹</i>	<i>Meaning</i>
CALL SIGN	<u>KOL</u> SA-IN	What is your call sign?	CALL SIGN	<u>KOL</u> SA-IN	My call sign is (call sign)
FOLLOW	<u>FOL</u> -LO	Follow me	(call sign) ²	(call sign)	
DESCEND	DEE- <u>SEND</u>	Descend for landing	WILCO	<u>VILL</u> -KO	Understood
YOU LAND	<u>YOU LA</u> AND	Land at this aerodrome	Will comply		
PROCEED	PRO- <u>SEED</u>	You may proceed	CAN NOT	<u>KANN</u> NOTT	Unable to comply
			REPEAT	REE- <u>PEET</u>	Repeat your instruction
			AM LOST	<u>AM LOS</u> ST	Position unknown
			MAYDAY	MAYDAY	I am in distress
			HIJACK ³	<u>HI</u> -JACK	I have been hijacked
			LAND	LAAND	I request to land at
			(place name)	(place name)	(place name)
			DESCEND	DEE- <u>SEND</u>	I require descent

1. In the second column, syllables to be emphasized are underlined.

2. The call sign required to be given is that used in radiotelephony communications with air traffic services units and corresponding to the aircraft identification in the flight plan.

3. Circumstances may not always permit, nor make desirable, the use of the phrase "HIJACK".

APPENDIX 3

TABLES OF CRUISING LEVELS

The following level system has been introduced in Nepal.

- a. The cruising levels to be observed when so required by this CARs 2. are as follows:
 - i. IFR or VFR flight at or above FL 150, shall select a level corresponding to the appropriate magnetic track as indicated in the following semi-circular cruising levels.
 - ii. A vertical separation minimum of 1000 ft. is applied between FL 290 and FL 410 inclusive.

Table 1: RVSM (ft.) Semi Circular Cruising Levels within Kathmandu FIR TRACK

From 000 degrees to 179 degrees				From 180 degrees to 359 degrees			
IFR Flight Level	Flight Altitude (Ft)	VFR Flight Level	Flight Altitude (Ft)	IFR Flight Level	Flight Altitude I (Ft)	VFR Flight Level	Flight Altitude (Ft)
150	15000	155	15500	160	16000	165	16500
170	17000	175	17500	180	18000	185	18500
190	19000	195	19500	200	20000		
210	21000			220	22000		
230	23000			240	24000		
250	25000			260	26000		
270	27000			280	28000		
290	29000			300	30000		
310	31000			320	32000		
330	33000			340	34000		
350	35000			360	36000		
370	37000			380	38000		
390	39000			400	40000		
410	41000			430	43000		
450	45000						

- b. VFR or IFR flight at or above 3000 ft, below altitude 13500 ft AMSL shall select a level corresponding to the appropriate magnetic track as indicated in the following quadrantal cruising levels

Table 2: Quadrantal Cruising Levels

000° 089°	090° 179°	180° 269°	270° 359°
ODD Thousand	ODD+ 500 ft	EVEN Thousand	EVEN + 500 ft
3000 ft	3500 ft	4000 ft	4500 ft
5000 ft	5500 ft	6000 ft	6500 ft
7000 ft	7500 ft	8000 ft	8500 ft
9000 ft	9500 ft	10000 ft	10500 ft
11000 ft	11500 ft	12000 ft	12500 ft
13000 ft	13500 ft		

Note.— Guidance material relating to vertical separation is contained in the Manual on Implementation of a 300 m (1 000 ft) Vertical Separation Minimum Between FL 290 and FL 410 Inclusive (Doc 9574).

Table 3. Non-RVSM Semi - Circular cruising levels within Kathmandu FIR

TRACK							
From 000 degrees to 179 degrees				From 180 degrees to 359 degrees			
IFR Flight		VFR Flight		IFR Flight		VFR Flight	
Flight Level	Altitude (Ft)	Flight Level	Altitude (Ft)	Flight Level	Altitude I (Ft)	Flight Level	Altitude (Ft)
150	15000	155	15500	160	16000	165	16500
170	17000	175	17500	180	18000	185	18500
190	19000	195	19500	200	20000		
210	21000			220	22000		
230	23000			240	24000		
250	25000			260	26000		
270	27000			280	28000		
290	29000			310	31000		
330	33000			350	35000		
370	37000			390	39000		
410	41000			430	43000		
450	45000						

APPENDIX 4.

REMOTELY PILOTED AIRCRAFT SYSTEMS

(Note.— See Chapter 3, 3.1.9 of this CARs)

Note.— The Manual on Remotely Piloted Aircraft Systems (RPAS) (Doc 10019) contains explanatory information related to remotely piloted aircraft systems.

1. General operating rules

- 1.1 A remotely piloted aircraft system (RPAS) engaged in air navigation shall not be operated without appropriate authorization from CAAN from which the take-off of the remotely piloted aircraft (RPA) is made.
- 1.2 An RPA shall not be operated across the territory of another State without special authorization issued by each State in which the flight is to operate. This authorization may be in the form of agreements between the States involved.
- 1.3 An RPA shall not be operated over the high seas without prior coordination with the appropriate ATS authority.
- 1.4 The authorization and coordination referred to in 1.2 and 1.3 shall be obtained prior to take-off if there is reasonable expectation, when planning the operation, that the aircraft may enter the airspace concerned.
- 1.5 An RPAS shall be operated in accordance with conditions specified by the State of Registry, the State of the Operator, if different, and the State(s) in which the flight is to operate.
- 1.6 Flight plans shall be submitted in accordance with Chapter 3 of this CARs or as otherwise mandated by CAAN.
- 1.7 RPAS shall meet the performance and equipment carriage requirements as specified by CAAN for the specific airspace in which the flight is to operate.

2. Certificates and licensing

Note 1.— Assembly Resolution A41-10 Appendix C resolves that pending the coming into force of international Standards respecting particular categories, classes or types of aircraft, certificates issued or rendered valid, under national regulations, by the Contracting State in which the aircraft is registered shall be recognized by other Contracting States for the purposes of flight over their territories, including landings and take-offs.

Note 2.— Notwithstanding Assembly Resolution A41-10, Article 8 of the Chicago Convention assures each Contracting State of the absolute sovereignty over the authorization for RPA operations over its territory.

- 2.1 Until 25 November 2026, an RPAS shall be approved, taking into account the interdependencies of the components, in accordance with Civil Aviation Regulation 2058 and in a manner that is consistent with the provisions of related CARs. In addition:
- a) an RPA shall have a certificate of airworthiness issued in accordance with national regulations and in a manner that is consistent with the provisions of NCAR; and
 - b) the associated RPAS components specified in the type design shall be certificated and maintained in accordance with national regulations and in a manner that is consistent with the provisions of related CARs
- 2.1 As of 26 November 2026, an RPAS shall be approved, taking into account the interdependencies of the components, in accordance with Civil Aviation Regulation 2058 and in a manner that is consistent with the provisions of related CARs. In addition:
- a. an RPA shall have a certificate of airworthiness issued in accordance with the provisions of NCAR; and
 - b. the associated RPAS components specified in the type design shall be certificated and maintained in accordance with the provisions of related CARs;
- 2.2 Until 25 November 2026, an operator shall have an RPAS operator certificate issued in accordance with Civil Aviation Regulation 2058 and in a manner that is consistent with the provisions of FOR
- 2.2 As of 26 November 2026, in order to operate an RPAS certificated in accordance with NCAR, an operator shall have an RPAS operator certificate issued in accordance with the provisions of FOR Part IV.
- 2.3 Remote pilots shall be licensed, or have their licenses rendered valid, in accordance with the provisions of PELR

3 Request for authorization

- 3.1 The request for authorization referred to in 1.2 above shall be made to the CAAN in which the RPA will operate not less than seven days before the date of the intended flight unless otherwise specified by CAAN
- 3.2 Until 25 November 2026, unless otherwise specified by CAAN , the request for authorization shall include the following:
- a. name and contact information of the operator;
 - b. RPA characteristics (type of aircraft, maximum certificated take-off mass, number of engines, wing span);
 - c. copy of certificate of registration;
 - d. aircraft identification to be used in radiotelephony, if applicable;
 - e. copy of the certificate of airworthiness;
 - f. copy of the RPAS operator certificate;
 - g. copy of the remote pilot(s) licence;
 - h. copy of the aircraft radio station licence, if applicable;
 - i. description of the intended operation (to include type of operation or purpose), flight rules, visual line-of- sight (VLOS) operation if applicable, date of intended flight(s), point of departure, destination, cruising speed(s), cruising level(s), route to be followed, duration/frequency of flight;
 - j. take-off and landing requirements;
 - k. RPA performance characteristics, including:
 1. operating speeds;
 2. typical and maximum climb rates;
 3. typical and maximum descent rates;
 4. typical and maximum turn rates;
 5. other relevant performance data (e.g. limitations regarding wind, icing, precipitation); and
 6. maximum aircraft endurance;
 - l. communications, navigation and surveillance capabilities:
 1. aeronautical safety communications frequencies and equipment, including:
 - i. ATC communications, including any alternate means of communication;
 - ii. command and control links (C2) including performance parameters and designated operational coverage area;
 - iii. communications between remote pilot and RPA observer, if applicable;
 2. navigation equipment; and
 3. surveillance equipment (e.g. SSR transponder, ADS-B out);
 - m. detect and avoid capabilities;
 - n. emergency procedures, including:
 1. communications failure with ATC;
 2. C2 failure; and

- 3. remote pilot/RPA observer communications failure, if applicable;
 - o. number and location of remote pilot stations as well as handover procedures between remote pilot stations, if applicable;
 - p. document attesting noise certification that is consistent with the provisions of Annex 16, Volume 1, if applicable;
 - q. confirmation of compliance with national security standards in a manner that is consistent with the provisions of Civil Aviation Security Regulation 2073 and NCASP, to include security measures relevant to the RPAS operation, as appropriate;
 - r. payload information/description; and
 - s. proof of adequate insurance/liability coverage;
- 3.2 As of 26 November 2026, unless otherwise specified by CAAN, the request for authorization shall include the following:
- a. name and contact information of the operator;
 - b. RPA characteristics (type of aircraft, maximum certificated take-off mass, number of engines, wing span);
 - c. copy of certificate of registration;
 - d. aircraft identification to be used in radiotelephony, if applicable;
 - e. copy of the certificate of airworthiness;
 - f. copy of the RPAS operator certificate;
 - g. copy of the remote pilot(s) licence;
 - h. copy of the aircraft radio station licence, if applicable;
 - i. description of the intended operation (to include type of operation or purpose), flight rules, visual line-of-sight (VLOS) operation if applicable, date of intended flight(s), point of departure, destination, cruising speed(s), cruising level(s), route to be followed, duration/frequency of flight;
 - j. take-off and landing requirements;
 - k. RPA performance characteristics, including:
 - 1. operating speeds;
 - 2. typical and maximum climb rates;
 - 3. typical and maximum descent rates;
 - 4. typical and maximum turn rates;
 - 5. other relevant performance data (e.g. limitations regarding wind, icing, precipitation); and
 - 6. maximum aircraft endurance;
 - l. communications, navigation and surveillance capabilities:
 - 1. aeronautical safety communications frequencies and equipment, including:
 - i ATC communications, including any alternate means of communication;
 - ii C2 Link(s) including performance parameters and designated operational coverage area;
 - iii communications between remote pilot and RPA observer, if applicable;
 - 2. navigation equipment; and
 - 3. surveillance equipment (e.g. SSR transponder, ADS-B out);
 - m. detect and avoid capabilities;

- n. emergency procedures, including:
 - 1. communications failure with ATC;
 - 2. C2 Link(s) failure; and
 - 3. remote pilot/RPA observer communications failure, if applicable;
 - o. number and location of remote pilot stations as well as handover procedures between remote pilot stations, if applicable;
 - p. document attesting noise certification that is consistent with the provisions of Annex 16, Volume 1, if applicable;
 - q. confirmation of compliance with national security standards in a manner that is consistent with the provisions of Civil Aviation Security Regulation 2073 and NCASP, to include security measures relevant to the RPAS operation, as appropriate;
 - r. payload information/description; and
 - s. proof of adequate insurance/liability coverage;
- 3.3 When certificates or other documents identified in 3.2 above are issued in a language other than English, an English translation shall be included.
- 3.4 After authorization has been obtained from CAAN, air traffic services notification and coordination shall be completed in accordance with the requirements of CAAN
- Note.— A request for authorization does not satisfy the requirement to file a flight plan with the air traffic services units.*
- 3.5 Changes to the authorization shall be submitted for consideration to CAAN. If the changes are approved, all affected authorities shall be notified by the operator.
- 3.6 In the event of a flight cancellation, the operator or remote pilot shall notify all appropriate authorities as soon as possible.

APPENDIX 5. UNMANNED FREE BALLOONS

(Note.— See Chapter 3, 3.1.10 of the CARs)

1. Classification of unmanned free balloons

Unmanned free balloons shall be classified as:

- a. *light*: an unmanned free balloon which carries a payload of one or more packages with a combined mass of less than 4 kg, unless qualifying as a heavy balloon in accordance with c) 2), 3) or 4) below; or
- b. *medium*: an unmanned free balloon which carries a payload of two or more packages with a combined mass of 4 kg or more, but less than 6 kg, unless qualifying as a heavy balloon in accordance with c) 2), 3) or 4) below; or
- c. *heavy*: an unmanned free balloon which carries a payload which:
 1. has a combined mass of 6 kg or more; or
 2. includes a package of 3 kg or more; or
 3. includes a package of 2 kg or more with an area density of more than 13 g per square centimeter; or
 4. uses a rope or other device for suspension of the payload that requires an impact force of 230 N or more to separate the suspended payload from the balloon.

Note 1.— The area density referred to in c) 3) is determined by dividing the total mass in grams of the payload package by the area in square centimeters of its smallest surface.

Note 2.— See Figure A5-1.

2. General operating rules

- 2.1 An unmanned free balloon shall not be operated without appropriate authorization from CAAN from which the launch is made.
- 2.2 An unmanned free balloon, other than a light balloon used exclusively for meteorological purposes and operated in the manner prescribed by the CAAN, shall not be operated across the territory of another State without appropriate authorization from the other State concerned.
- 2.3 The authorization referred to in 2.2 shall be obtained prior to the launching of the balloon if there is reasonable expectation, when planning the operation that the balloon may drift into airspace over the territory of another State. Such authorization may be obtained for a series of balloon flights or for a particular type of recurring flight, e.g. atmospheric research balloon flights.

2.4 An unmanned free balloon shall be operated in accordance with conditions specified by the State of Registry and the State(s) expected to be overflown.

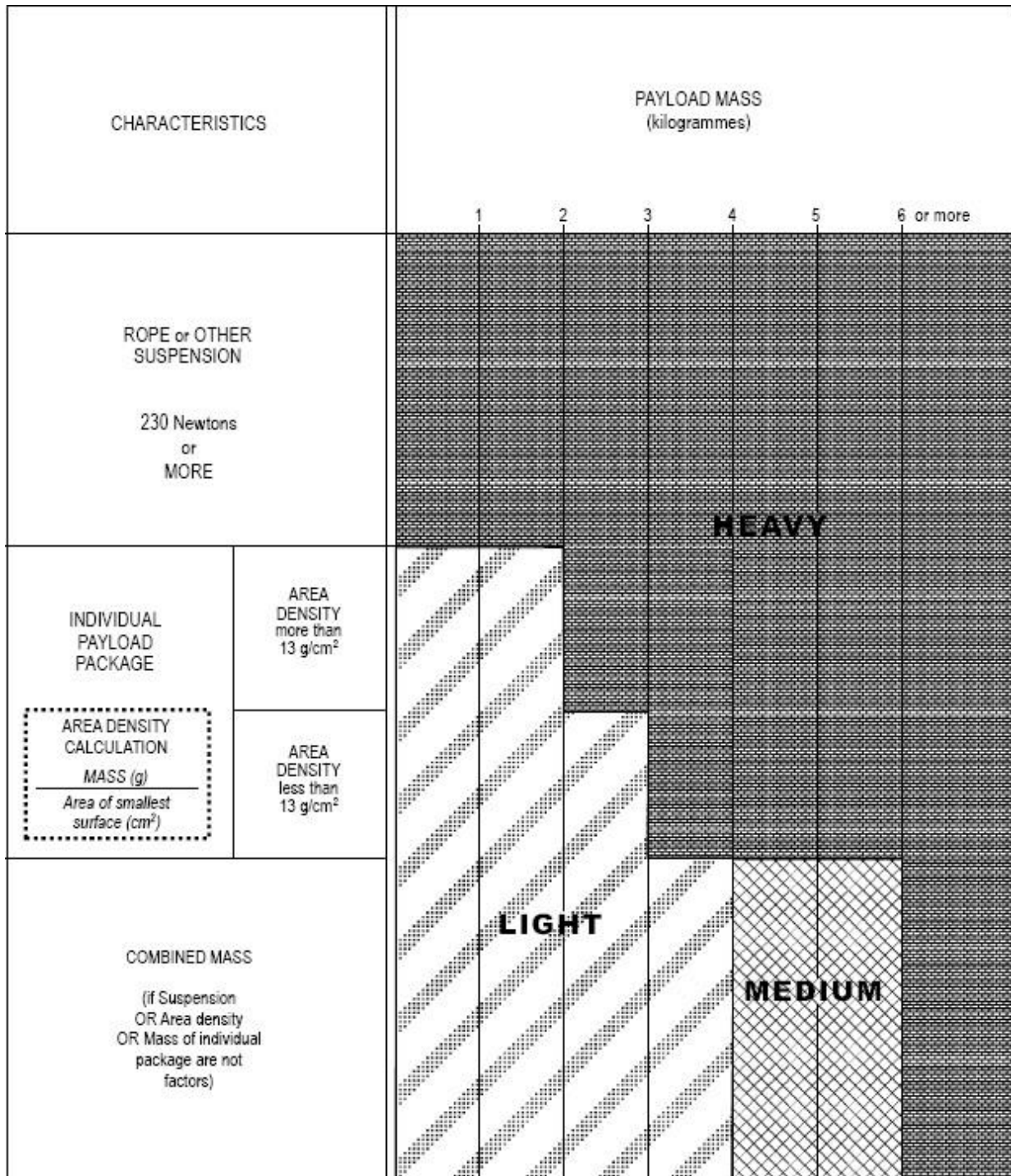


Figure A5-1. Classification of unmanned free balloons

2.5 An unmanned free balloon shall not be operated in such a manner that impact of the balloon, or any part thereof, including its payload, with the surface of the earth, creates a hazard to persons or property not associated with the operation.

2.6 Not Applicable

3 Operating limitations and equipment requirements

3.1 A heavy unmanned free balloon shall not be operated without authorization from CAAN at or through any level below 18 000 m (60 000 ft) pressure-altitude at which:

- there are clouds or obscuring phenomena of more than four oktas coverage; or
- the horizontal visibility is less than 8 km.

3.2 A heavy or medium unmanned free balloon shall not be released in a manner that will cause it to fly lower than 300 m (1 000 ft) over the congested areas of cities, towns or settlements or an open-air assembly of persons not associated with the operation.

3.3 A heavy unmanned free balloon shall not be operated unless:

- it is equipped with at least two payload flight-termination devices or systems, whether automatic or operated by telecommand, that operate independently of each other;
- for polyethylene zero-pressure balloons, at least two methods, systems, devices, or combinations thereof, that function independently of each other are employed for terminating the flight of the balloon envelope;

Note.— Superpressure balloons do not require these devices as they quickly rise after payload discharge and burst without the need for a device or system designed to puncture the balloon envelope. In this context a superpressure balloon is a simple non-extensible envelope capable of withstanding a differential of pressure, higher inside than out. It is inflated so that the smaller night-time pressure of the gas still fully extends the envelope. Such a superpressure balloon will keep essentially constant level until too much gas diffuses out of it.

- the balloon envelope is equipped with either a radar reflective device(s) or radar reflective material that will present an echo to surface radar operating in the 200 MHz to 2 700 MHz frequency range, and/or the balloon is equipped with such other devices as will permit continuous tracking by the operator beyond the range of ground-based radar.

- 3.4 A heavy unmanned free balloon shall not be operated under the following conditions:
- a. in an area where ground-based SSR equipment is in use, unless it is equipped with a secondary surveillance radar transponder, with pressure-altitude reporting capability, which is continuously operating on an assigned code, or which can be turned on when necessary by the tracking station; or
 - b. in an area where ground-based ADS-B equipment is in use, unless it is equipped with an ADS-B transmitter, with pressure-altitude reporting capability, which is continuously operating or which can be turned on when necessary by the tracking station;
- 3.5 An unmanned free balloon that is equipped with a trailing antenna that requires a force of more than 230 N to break it at any point shall not be operated unless the antenna has coloured pennants or streamers that are attached at not more than 15 m intervals.
- 3.6 A heavy unmanned free balloon shall not be operated below 18 000 m (60 000 ft) pressure-altitude between sunset and sunrise or such other period between sunset and sunrise (corrected to the altitude of operation) as may be prescribed by CAAN, unless the balloon and its attachments and payload, whether or not they become separated during the operation, are lighted.
- 3.7 A heavy unmanned free balloon that is equipped with a suspension device (other than a highly conspicuously coloured open parachute) more than 15 m long shall not be operated between sunrise and sunset below 18 000 m (60 000 ft) pressure-altitude unless the suspension device is coloured in alternate bands of high conspicuity colours or has coloured pennants attached

4 Termination

The operator of a heavy unmanned free balloon shall activate the appropriate termination devices required by 3.3 a) and b) above:

- a. when it becomes known that weather conditions are less than those prescribed for the operation;
- b. if a malfunction or any other reason makes further operation hazardous to air traffic or to persons or property on the surface; or
- c. prior to unauthorized entry into the airspace over another State's territory;

5 Flight notification

5.1 Pre-flight notification

- 5.1.1 Early notification of the intended flight of an unmanned free balloon in the medium or heavy category shall be made to the appropriate air traffic services unit not less than seven days before the date of the intended flight.
- 5.1.2 Notification of the intended flight shall include such of the following information as may be required by the appropriate air traffic services unit:

- a. balloon flight identification or project code name;
- b. balloon classification and description;
- c. SSR code, aircraft address or NDB frequency, as applicable;
- d. operator's name and telephone number;
- e. launch site;
- f. estimated time of launch (or time of commencement and completion of multiple launches);
- g. number of balloons to be launched and the scheduled interval between launches (if multiple launches);
- h. expected direction of ascent;
- i. cruising level(s) (pressure-altitude);
- j. the estimated elapsed time to pass 18 000 m (60 000 ft) pressure-altitude or to reach cruising level if at or below 18 000 m (60 000 ft), together with the estimated location;

Note.— If the operation consists of continuous launchings, the time to be included is the estimated time at which the first and the last in the series will reach the appropriate level (e.g. 122136Z–130330Z).

- k. the estimated date and time of termination of the flight and the planned location of the impact/recovery area. In the case of balloons carrying out flights of long duration, as a result of which the date and time of termination of the flight and the location of impact cannot be forecast with accuracy, the term “long duration” shall be used.

Note.— If there is to be more than one location of impact/recovery, each location is to be listed together with the appropriate estimated time of impact. If there is to be a series of continuous impacts, the time to be included is the estimated time of the first and the last in the series (e.g. 070330Z–072300Z).

- 5.1.3 Any changes in the pre-launch information notified in accordance with 5.1.2 above shall be forwarded to the air traffic services unit concerned not less than 6 hours before the estimated time of launch, or in the case of solar or cosmic disturbance investigations involving a critical time element, not less than 30 minutes before the estimated time of the commencement of the operation.

5.2 Notification of launch

Immediately after a medium or heavy unmanned free balloon is launched the operator shall notify the appropriate air traffic services unit of the following:

- a. balloon flight identification;
- b. launch site;
- c. actual time of launch;

- d. estimated time at which 18 000 m (60 000 ft) pressure altitude will be passed, or the estimated time at which the cruising level will be reached if at or below 18 000 m (60 000 ft), and the estimated location; and
- e. any changes to the information previously notified in accordance with 5.1.2 g. and h.

5.3 Notification of cancellation

The operator shall notify the appropriate air traffic services unit immediately it is known that the intended flight of a medium or heavy unmanned free balloon, previously notified in accordance with 5.1, has been cancelled.

6 Position recording and reports

- 6.1 The operator of a heavy unmanned free balloon operating at or below 18000 m (60 000 ft.) pressure-altitude shall monitor the flight path of the balloon and forward reports of the balloon's position as requested by air traffic services. Unless air traffic services require reports of the balloon's position at more frequent intervals, the operator shall record the position every 2 hours.
- 6.2 The operator of a heavy unmanned free balloon operating above 18000 m (60 000 ft) pressure-altitude shall monitor the flight progress of the balloon and forward reports of the balloon's position as requested by air traffic services. Unless air traffic services require reports of the balloon's position at more frequent intervals, the operator shall record the position every 24 hours.
- 6.3 If a position cannot be recorded in accordance with 6.1 and 6.2, the operator shall immediately notify the appropriate air traffic services unit. This notification shall include the last recorded position. The appropriate air Traffic services unit shall be notified immediately when tracking of the balloon is re-established.
- 6.4 One hour before the beginning of planned descent of a heavy unmanned free balloon, the operator shall forward to the appropriate ATS unit the following information regarding the balloon:
 - a. the current geographical position;
 - b. the current level (pressure-altitude);
 - c. the forecast time of penetration of 18 000 m (60 000 ft) pressure-altitude, if applicable;
 - d. the forecast time and location of ground impact;
- 6.5 The operator of a heavy or medium unmanned free balloon shall notify the appropriate air traffic services unit when the operation is ended.

ATTACHMENT A. INTERCEPTION OF CIVIL AIRCRAFT

(Note.— See Chapter 3, 3.8 of this CARs and associated Note)

Note.— In the interest of completeness, the substance of the provisions in Appendix 2 to this CARs is incorporated in this Attachment.

1. **Interception of Civil Aircraft**

In accordance with Article 3(d) of the Convention on International Civil Aviation, “Nepal undertake, when issuing regulations for its state aircraft, that they will have due regard for the safety of navigation of civil aircraft”. As interceptions of civil aircraft are, in all cases, potentially hazardous, the Council of ICAO has formulated the following special recommendations which Contracting States are urged to implement through appropriate regulatory and administrative action. The uniform application by all concerned is considered essential in the interest of safety of civil aircraft and their occupants. For this reason the Council of ICAO invites Contracting States to notify ICAO of any differences which may exist between their national regulations or practices and the special recommendations hereunder.

2. **General**

- 2.1. Interception of civil aircraft should be avoided and should be undertaken only as a last resort. If undertaken, the interception should be limited to determining the identity of the aircraft, unless it is necessary to return the aircraft to its planned track, direct it beyond the boundaries of national airspace, guide it away from a prohibited, restricted or danger area or instruct it to effect a landing at a designated aerodrome. Practice interception of civil aircraft is not to be undertaken.
- 2.2. To eliminate or reduce the need for interception of civil aircraft, it is important that:
 - a. all possible efforts be made by intercept control units to secure identification of any aircraft which may be a civil aircraft, and to issue any necessary instructions or advice to such aircraft, through the appropriate air traffic services units. To this end, it is essential that means of rapid and reliable communications between intercept control units and air traffic services units be established and that agreements be formulated concerning exchanges of information between such units on the movements of civil aircraft, in accordance with the provisions of CARs 11;
 - b. areas prohibited to all civil flights and areas in which civil flight is not permitted without special authorization by CAAN be clearly promulgated in Aeronautical Information Publications (AIP) in accordance with the provisions of CARs 15, together with the risk, if any, of

- interception in the event of penetration of such areas. When delineating such areas in close proximity to promulgated ATS routes, or other frequently used tracks, CAAN should take into account the availability and overall systems accuracy of the navigation systems to be used by civil aircraft and their ability to remain clear of the delineated areas
- c. the establishment of additional navigation aids be considered where necessary to ensure that civil aircraft are able safely to circumnavigate prohibited or, as required, restricted areas
- 2.3. To eliminate or reduce the hazards inherent in interceptions undertaken as a last resort, all possible efforts should be made to ensure coordinated actions by the pilots and ground units concerned. To this end, it is essential that following steps shall be taken to ensure that:
- a. all pilots of civil aircraft be made fully aware of the actions to be taken by them and the visual signals to be used, as specified in Chapter 3 and Appendix 1 of this CARs;
 - b. operators or pilots-in-command of civil aircraft implement the provisions in FOR - General Aviation, Aeroplane and Helicopters regarding the capability of aircraft to communicate on 121.5 MHz and the availability of interception procedures and visual signals on board aircraft;
 - c. all air traffic services personnel be made fully aware of the actions to be taken by them in accordance with the provisions of CARs11, Chapter 2 and MATS Nepal.
 - d. all pilots-in-command of intercepting aircraft be made aware of the general performance limitations of civil aircraft and of the possibility that intercepted civil aircraft may be in a state of emergency due to technical difficulties or unlawful interference;
 - e. clear and unambiguous instructions be issued to intercept control units and to pilots-in-command of potential intercepting aircraft, covering interception manoeuvres, guidance of intercepted aircraft, action by intercepted aircraft, air to air visual signals, radio communication with intercepted aircraft, and the need to refrain from resorting to the use of weapons;

Note.— See paragraphs 3 to 8

- f. intercept control units and intercepting aircraft be provided with radiotelephony equipment compatible with the technical specifications of Annex 10, Volume I, so as to enable them to communicate with intercepted aircraft on the emergency frequency 121.5 MHz;
 - g. secondary surveillance radar and/or ADS-B facilities be made available to the extent possible to permit intercept control units to identify civil aircraft in areas where they might otherwise be intercepted. Such facilities should permit recognition of aircraft identity and immediate recognition of any emergency or urgency conditions.
- 3. Interception manoeuvres**
- 3.1. A standard method should be established for the manoeuvring of aircraft intercepting a civil aircraft in order to avoid any hazard for the intercepted aircraft. Such method should take due account of the performance limitations of civil aircraft, the need to avoid flying in such proximity

to the intercepted aircraft that a collision hazard may be created and the need to avoid crossing the aircraft's flight path or to perform any other manoeuvre in such a manner that the wake turbulence may be hazardous, particularly if the intercepted aircraft is a light aircraft.

- 3.2. An aircraft equipped with an airborne collision avoidance system (ACAS), which is being intercepted, may perceive the interceptor as a collision threat and thus initiate an avoidance manoeuvre in response to an ACAS resolution advisory. Such a manoeuvre might be misinterpreted by the interceptor as an indication of unfriendly intentions. It is important, therefore, that pilots of intercepting aircraft equipped with a secondary surveillance radar (SSR) transponder suppress the transmission of pressure-altitude information (in Mode C replies or in the AC field of Mode S replies) within a range of at least 37 km (20 NM) of the aircraft being intercepted. This prevents the ACAS in the intercepted aircraft from using resolution advisories in respect of the interceptor, while the ACAS traffic advisory information will remain available.
- 3.3. Manoeuvres for visual identification
The following method is recommended for the manoeuvring of intercepting aircraft for the purpose of visually identifying a civil aircraft:

Phase I

The intercepting aircraft should approach the intercepted aircraft from astern. The element leader, or the single intercepting aircraft, should normally take up a position on the left (port) side, slightly above and ahead of the intercepted aircraft, within the field of view of the pilot of the intercepted aircraft, and initially not closer to the aircraft than 300 m. Any other participating aircraft should stay well clear of the intercepted aircraft, preferably above and behind. After speed and position have been established, the aircraft should, if necessary, proceed with Phase II of the procedure.

Phase II

The element leader, or the single intercepting aircraft, should begin closing in gently on the intercepted aircraft, at the same level, until no closer than absolutely necessary to obtain the information needed. The element leader, or the single intercepting aircraft, should use caution to avoid startling the flight crew or the passengers of the intercepted aircraft, keeping constantly in mind the fact that manoeuvres considered normal to an intercepting aircraft may be considered hazardous to passengers and crews of civil aircraft. Any other participating aircraft should continue to stay well clear of the intercepted aircraft. Upon completion of identification, the intercepting aircraft should withdraw from the vicinity of the intercepted aircraft as outlined in Phase III.

Phase III

The element leader, or the single intercepting aircraft, should break gently away from the intercepted aircraft in a shallow dive. Any other participating aircraft should stay well clear of the intercepted aircraft and rejoin their leader.

- 3.4. Manoeuvres for navigational guidance
- 3.4.1. If, following the identification manoeuvres in Phase I and Phase II above, it is considered necessary to intervene in the navigation of the intercepted aircraft, the element leader, or the single intercepting aircraft, should normally take up a position on the left (port) side, slightly above and ahead of the intercepted aircraft, to enable the pilot in-command of the latter aircraft to see the visual signals given.
- 3.4.2. It is indispensable that the pilot-in-command of the intercepting aircraft be satisfied that the pilot-in-command of the intercepted aircraft is aware of the interception and acknowledges the signals given. If repeated attempts to attract the attention of the pilot-in-command of the intercepted aircraft by use of the Series 1 signal in Appendix 1, Section 2, are unsuccessful, other methods of signalling may be used for this purpose, including as a last resort the visual effect of the reheat/afterburner, provided that no hazard is created for the intercepted aircraft.
- 3.5. It is recognized that meteorological conditions or terrain may occasionally make it necessary for the element leader, or the single intercepting aircraft, to take up a position on the right (starboard) side, slightly above and ahead of the intercepted aircraft. In such case, the pilot-in-command of the intercepting aircraft must take particular care that the intercepting aircraft is clearly visible at all times to the pilot-in command of the intercepted aircraft.

4. Guidance of an intercepted aircraft

- 4.1. Navigational guidance and related information should be given to an intercepted aircraft by radiotelephony, whenever radio contact can be established.
- 4.2. When navigational guidance is given to an intercepted aircraft, care must be taken that the aircraft is not led into conditions where the visibility may be reduced below that required to maintain flight in visual meteorological conditions and that the manoeuvres demanded of the intercepted aircraft do not add to already existing hazards in the event that the operating efficiency of the aircraft is impaired.
- 4.3. In the exceptional case where an intercepted civil aircraft is required to land in the territory overflowed, care must also be taken that:
- a. the designated aerodrome is suitable for the safe landing of the aircraft type concerned, especially if the aerodrome is not normally used for civil air transport operations;
 - b. the surrounding terrain is suitable for circling, approach and missed approach manoeuvres;
 - c. the intercepted aircraft has sufficient fuel remaining to reach the aerodrome;

- d. if the intercepted aircraft is a civil transport aircraft, the designated aerodrome has a runway with a length equivalent to at least 2 500 m at mean sea level and a bearing strength sufficient to support the aircraft; and
 - e. whenever possible, the designated aerodrome is one that is described in detail in the relevant Aeronautical Information Publication.
- 4.4. When requiring a civil aircraft to land at an unfamiliar aerodrome, it is essential that sufficient time be allowed it to prepare for a landing, bearing in mind that only the pilot-in command of the civil aircraft can judge the safety of the landing operation in relation to runway length and aircraft mass at the time.
- 4.5. It is particularly important that all information necessary to facilitate a safe approach and landing be given to the intercepted aircraft by radiotelephony.

5. Action by intercepted aircraft

The Standards in Appendix 2, Section 2, specify as follows:

“2.1 An aircraft which is intercepted by another aircraft shall immediately:

- a. follow the instructions given by the intercepting aircraft, interpreting and responding to visual signals in accordance with the specifications in Appendix 1;
- b. notify, if possible, the appropriate air traffic services unit;
- c. attempt to establish radio communication with the intercepting aircraft or with the appropriate intercept control unit, by making a general call on the emergency frequency 121.5 MHz, giving the identity of the intercepted aircraft and the nature of the flight; and if no contact has been established and if practicable, repeating this call on the emergency frequency 243 MHz;
- d. if equipped with SSR transponder, select Mode A, Code 7700, unless otherwise instructed by the appropriate air traffic services unit.
- e. if equipped with ADS-B or ADS-C, select the appropriate emergency functionality, if available, unless otherwise instructed by the appropriate air traffic services unit.”

“2.2 If any instructions received by radio from any sources conflict with those given by the intercepting aircraft by visual signals, the intercepted aircraft shall request immediate clarification while continuing to comply with the visual instructions given by the intercepting aircraft.”

"2.3 If any instructions received by radio from any sources conflict with those given by the intercepting aircraft by radio, the intercepted aircraft shall request immediate clarification while continuing to comply with the radio instructions given by the intercepting aircraft.”

6. Air-to-air visual signals

The visual signals to be used by intercepting and intercepted aircraft are those set forth in Appendix 1 to this CARs. It is essential that intercepting and intercepted aircraft adhere strictly to those signals and interpret correctly the signals given by the other aircraft, and that the intercepting aircraft pay particular attention to any signals given by the intercepted aircraft to indicate that it is in a state of distress or urgency.

7. Radio communication between the intercept control unit or the intercepting aircraft and the intercepted aircraft

- 7.1. When an interception is being made, the intercept control unit and the intercepting aircraft should:
- a. first attempt to establish two-way communication with the intercepted aircraft in a common language on the emergency frequency 121.5 MHz, using the call signs “INTERCEPT CONTROL”, “INTERCEPTOR (call sign)” and “INTERCEPTED AIRCRAFT” respectively; and
 - b. failing this, attempt to establish two-way communication with the intercepted aircraft on such other frequency or frequencies as may have been prescribed by the appropriate ATS authority, or to establish contact through the appropriate ATS unit(s).
- 7.2. If radio contact is established during interception but communication in a common language is not possible, attempts must be made to convey instructions, acknowledgement of instructions and essential information by using the phrases and pronunciations in Table A-1 and transmitting each phrase twice.

8. Refraining from the use of weapons

Note— In the unanimous adoption by the 25th Session (Extraordinary) of the ICAO Assembly on 10 May 1984 of Article 3 bis to the Convention on International Civil Aviation, Contracting States have recognized that “every State must refrain from resorting to the use of weapons against civil aircraft in flight”.

The use of tracer bullets to attract attention is hazardous, and it is expected that measures will be taken to avoid their use so that the lives of persons on board and the safety of aircraft will not be endangered.

9. Coordination between intercept control units and air traffic services

It is essential that close coordination be maintained between an intercept control unit and the appropriate air traffic services unit during all phases of an interception of an aircraft which is, or might be, a civil aircraft, in order that the air traffic services unit is kept fully informed of the developments and of the action required of the intercepted aircraft.

Table A-1

<i>Phrases for use by INTERCEPTING aircraft</i>			<i>Phrases for use by INTERCEPTED aircraft</i>		
<i>Phrase</i>	<i>Pronunciation¹</i>	<i>Meaning</i>	<i>Phrase</i>	<i>Pronunciation¹</i>	<i>Meaning</i>
CALL SIGN	<u>KOL</u> SA-IN	What is your call sign?	CALL SIGN (call sign) ²	<u>KOL</u> SA-IN (call sign)	My call sign is (call sign)
FOLLOW	<u>FOL</u> -LO	Follow me	WILCO	<u>VILL</u> -KO	Understood Will comply
DESCEND	DEE- <u>SEND</u>	Descend for landing	CAN NOT	<u>KANN</u> NOTT	Unable to comply
YOU LAND	<u>YOU LA</u> AND	Land at this aerodrome	REPEAT	REE- <u>PEET</u>	Repeat your instruction
PROCEED	PRO- <u>SEED</u>	You may proceed	AM LOST	<u>AM LOS</u> ST	Position unknown
			MAYDAY	<u>MAYDAY</u>	I am in distress
			HIJACK ³	<u>HI</u> -JACK	I have been hijacked
			LAND (place name)	LAAND (place name)	I request to land at (place name)
			DESCEND	DEE- <u>SEND</u>	I require descent

1. In the second column, syllables to be emphasized are underlined.

2. The call sign required to be given is that used in radiotelephony communications with air traffic services units and corresponding to the aircraft identification in the flight plan.

3. Circumstances may not always permit, nor make desirable, the use of the phrase "HIJACK".

ATTACHMENT B. UNLAWFUL INTERFERENCE

1. General

The following procedures are intended as guidance for use by aircraft when unlawful interference occurs and the aircraft is unable to notify an ATS unit of this fact.

2. Procedures

2.1 If the pilot-in-command cannot proceed to an aerodrome in accordance with the rules in Chapter 3, 3.7.2, he/she should attempt to continue flying on the assigned track and at the assigned cruising level at least until able to notify an ATS unit or until within radar or ADS-B coverage.

2.2 When an aircraft subjected to an act of unlawful interference must depart from its assigned track or its assigned cruising level without being able to make radiotelephony contact with ATS, the pilot-in-command should, whenever possible:

- a. attempt to broadcast warnings on the VHF channel in use or the VHF emergency frequency, and other appropriate channels, unless considerations aboard the aircraft dictate otherwise. Other equipment such as on-board transponders and data links should also be used when it is advantageous to do so and circumstances permit; and
- b. proceed in accordance with applicable special procedures for in-flight contingencies, where such procedures have been established and promulgated in the *Regional Supplementary Procedures* (Doc 7030); or
- c. if no applicable regional procedures have been established, proceed at a level which differs from the cruising levels normally used for IFR flight by:
 1. 150 m (500 ft) in an area where a vertical separation minimum of 300 m (1 000 ft) is applied; or
 2. 300 m (1 000 ft) in an area where a vertical separation minimum of 600 m (2 000 ft) is applied.

Note.— Action to be taken by an aircraft which is intercepted while being subject to an act of unlawful interference is prescribed in 3.8 of this CARs.