

SIMARA AIRPORT



Brief Description

Simara Airport is situated at Jitpur Simara Sub Municipality of Bara District, Province No. 2. It is one of the strategic domestic airport of the country as it is the nearest airport only 39 miles far from Kathmandu. Furthermore, the importance of this airport is due to its location near to Birgunj which is a commercial and industrial town linking Raxaul, only 20 kilometers away from the airport. This Airport lies in the route of international flight operation.

General Info:

Name	SIMARA	
Location Indicator	VNSI	
IATA Code	SIF	
Aerodrome Reference Code	2C	
Aerodrome Reference Point	270945 N/0845854 E	
Province/District	2(Two)/Bara	
Distance and Direction from City	20 Km North	
Elevation	136 m./445 ft.	
Contact	Off: 977-53520210 Tower: 977-53520110 Fax: 977-53520210 AFS: VNSIYDYX E-mail: simara_cao@caanepal.gov.np	
Night Operation Facilities	Available	
Operation Hours	16 th Feb to 15 th Nov	0600LT-1845LT

	16 th Nov to 15 th Feb	0630LT-1800LT
Status	In Operation	
Year of Start of Operation	4 July, 1958	
Serviceability	All Weather	
Land	Approx. 475688.75 m ²	
Re-fueling Facility	Not Available	
Service	Control Service	
Type of Traffic Permitted	Instrumental Flight Rule (IFR) Visual Flight Rules (VFR)	
Type of Aircraft	ATR42, JS41, B190, D228, DHC6, L410, Y12	
Schedule Operating Airlines	Buddha Air, Yeti Airlines	
Schedule Connectivity	Kathmandu	
RFF	Available	

Infrastructure Condition

Airside

Runway	Type of Surface	Bituminous Paved (Asphalt Concrete)
	Runway Dimension	1192 m x 30 m
	Runway Designation	01/19
Parking Capacity	3, JS41 Type Aircraft	
Size of Apron	5076 Sq.m.	
Apron Type	Asphalt Concrete	

Passenger Facilities

Hotels	Yes (City Area)
Restaurants	Yes
Transportations	Taxi, Van, E-Rickshaw
Banks/ATMs	Yes
Internet Facility	Wi-Fi
Cable TV	Yes
Baggage Trolley	Yes

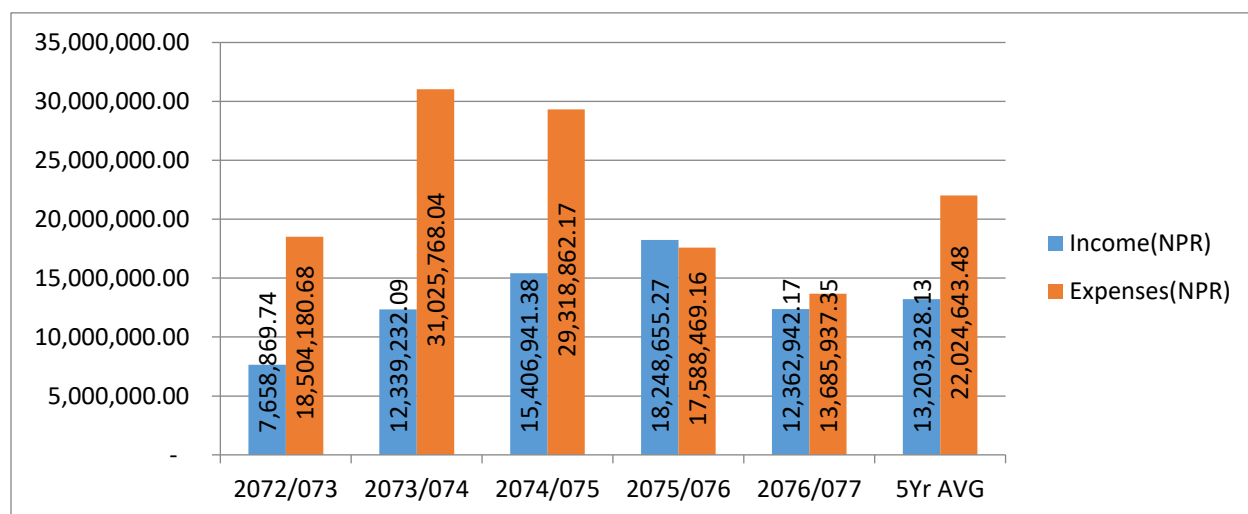
Airport Facilities

Console	Two Men Position Tower Console with Associated Equipment and Accessories	
Communication, Navigation & Surveillance Systems		
	Communication	HF SSB, VHF, AMHS, Hot Line
	UHF Band Communication System	Yes
	Navigation	DVOR, DME
Security and Facilitations		
	X-Ray	Yes
	Hand Held/ Walk Through Metal Detector	Yes

	CCTV Surveillance System	Yes
Meteorological Services		Yes
Electro-Mechanical Facilities		
	Power Supply	Yes (3 Phase Dedicated Supply)
	PAPI/APAPI Light	Yes
	Runway Light	Yes
	Stand -by-supply	Solar, Inverter, Generator
	Air Conditioner	Yes
Rescue and Fire Fighting Services		Yes

Financial Overview (Income & Expenditure)

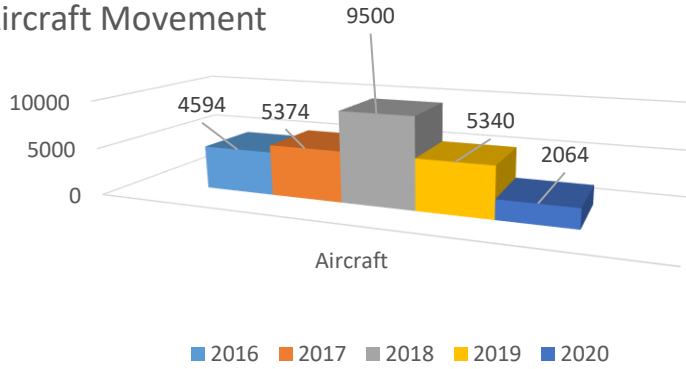
Fiscal Year	Income(NPR)	Expenses(NPR)
2072/073	7,658,869.74	18,504,180.68
2073/074	12,339,232.09	31,025,768.04
2074/075	15,406,941.38	29,318,862.17
2075/076	18,248,655.27	17,588,469.16
2076/077	12,362,942.17	13,685,937.35
5Yr AVG	13,203,328.13	22,024,643.48



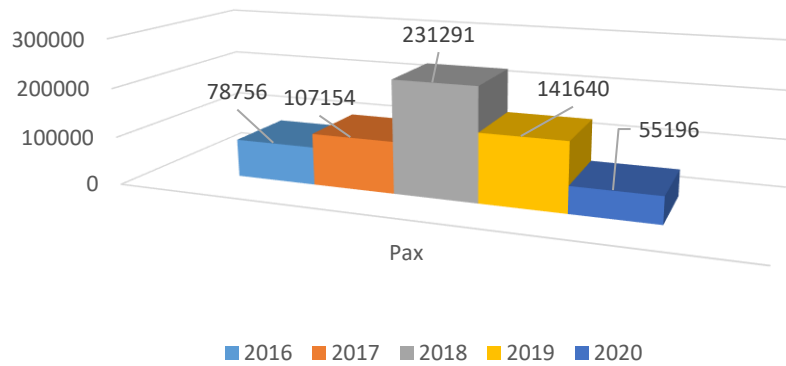
Note: Expenses do not include Staff Expenses and Expenses Directly incurred by Head Office.

Simara Flight Movement Comparison 2016-2020

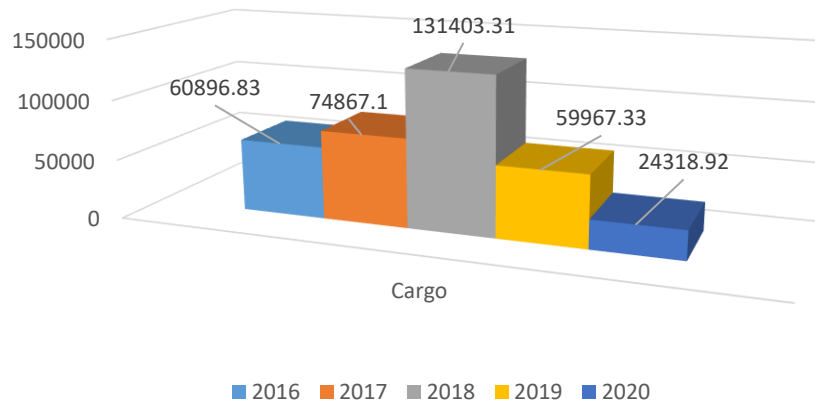
Aircraft Movement



Pax Movement



Cargo Movement (In KGs)



* Data 2020 (upto November)

