

# JOMSOM AIRPORT



## **Brief Description**

Jomsom Airport is situated at Gharpajhong Rural Municipal of Mustang District, Gandaki Province. The airport is situated at the bank of Kali Gandaki River lying in between majestic mountains Dhaulagiri, Annapurna, Nilgiri and other towering peaks. Jomsom valley is one of the great tourist destinations of Nepal. The airport is situated in the world famous Annapurna round trek route.

## **General Information**

Name	JOMSOM	
Location Indicator	VNJS	
IATA Code	JMO	
Aerodrome Reference Code	1B	
Aerodrome Reference Point	284652 N/0834321 E	
Province/District	Gandaki/Mustang	
Direction and Distance from City	In close proximity to Jomsom Bazaar	
Elevation	2736 m./8976 ft.	
Contact	Off: 977-69440126 Tower: 977-69440006 Fax: 977-69440006 AFS: VNJSYDYX Email: jomsom_cao@caanepal.gov.np	
Operation Hours	16 <sup>th</sup> Feb to 15 <sup>th</sup> Nov	0600LT-1215LT

	16 <sup>th</sup> Nov to 15 <sup>th</sup> Feb	0630LT-1215LT
Status	In Operation	
Year of Start of Operation	March, 1976	
Serviceability	All Weather	
Land	Approx. 119197.78 m <sup>2</sup>	
Re-fueling facility	Not Available	
Service	AFIS	
Type of Traffic Permitted	Visual Flight Rules (VFR)	
Type of Aircraft	D228, DHC6, L410, Y12	
Schedule Operating Airlines	Tara Air, Summit Air	
Schedule Connectivity	Pokhara	
RFF	Available	

### Infrastructure Condition

#### Airside

Runway	Type of Surface	Bituminous Paved (Asphalt Concrete)
	Runway Dimension	810 m x 20 m
	Runway Designation	06/24
Parking Capacity	Four D228 Types	
Size of Apron	6000 sq.m.	
Apron Type	Asphalt Concrete	

#### Passenger Facilities

Hotels	Yes
Restaurants	Yes
Transportations	Jeep, Bus
Banks/ATMs	Yes
Internet Facility	Wi-Fi
Cable TV	Yes

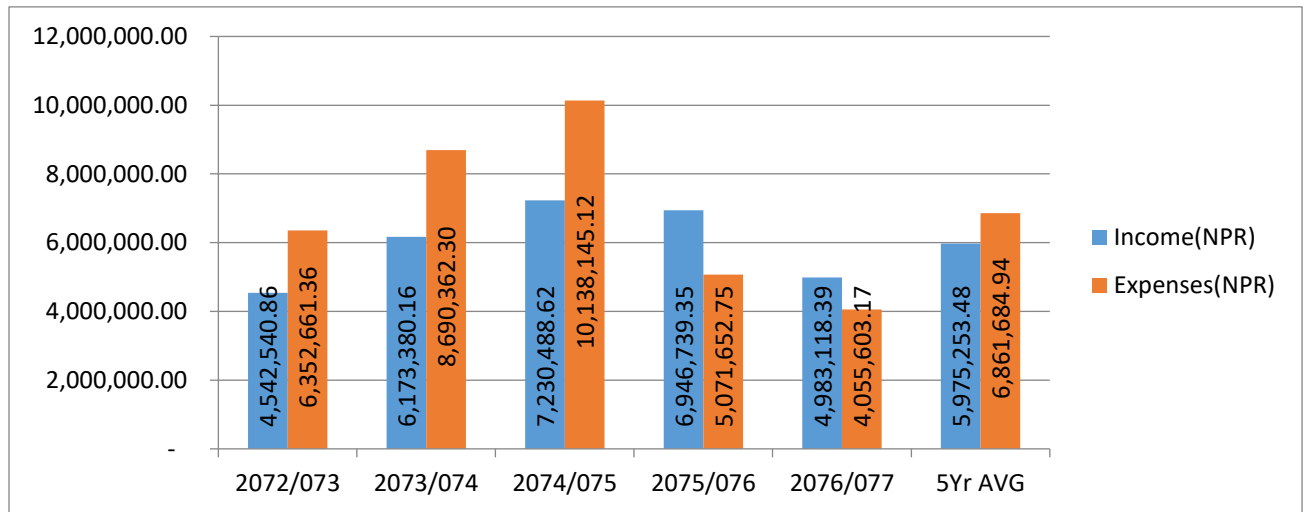
#### Airport Facilities

<b>Console</b>	One Man Position Tower Console with Associated Equipment and Accessories	
<b>Communication, Navigation &amp; Surveillance Systems</b>		
	Communication	HF SSB, VHF
<b>Security and Facilitations</b>		
	Walk Through/ Hand Held Metal Detector	Yes
	CCTV Surveillance System	Yes
<b>Meteorological Services</b>		Tower Observation
<b>Electro-Mechanical Facilities</b>		
	Power Supply	Yes (3 Phase & Solar Supply)
	Runway End Light	Yes
	Runway Threshold Identification Light	Yes

	Stand -by-supply	Solar,Inverter, Generator
	Air Conditioner	Yes
<b>Rescue and Fire Fighting Services</b>		Yes

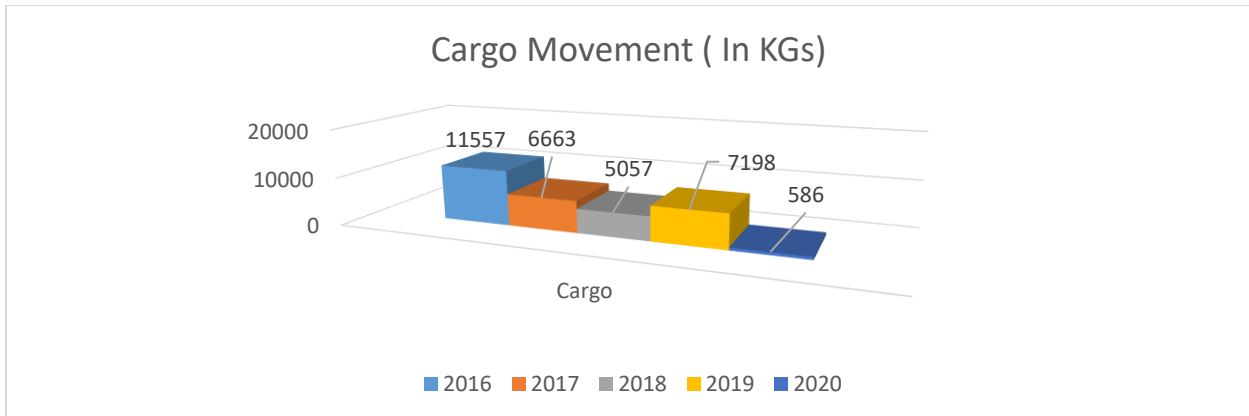
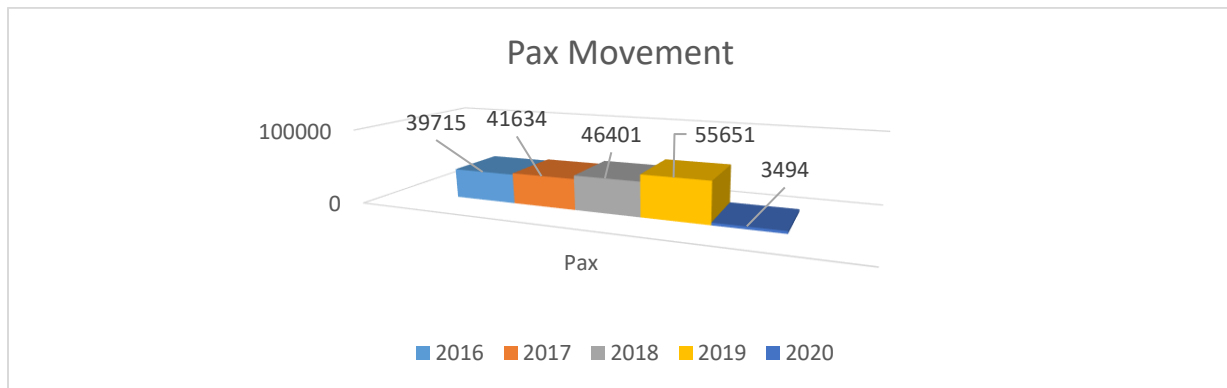
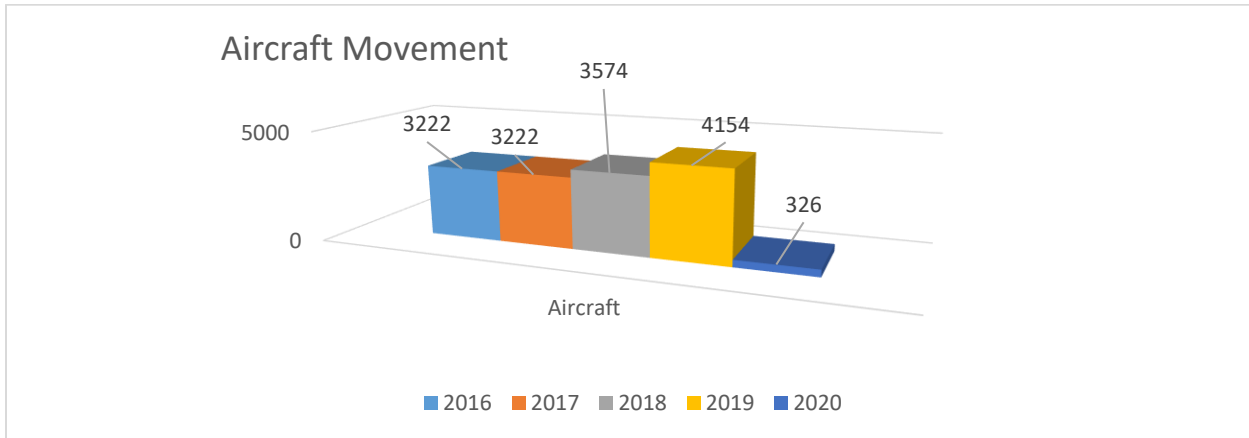
### Financial Overview (Income & Expenditure)

Fiscal Year	Income(NPR)	Expenses(NPR)
<b>2072/073</b>	4,542,540.86	6,352,661.36
<b>2073/074</b>	6,173,380.16	8,690,362.30
<b>2074/075</b>	7,230,488.62	10,138,145.12
<b>2075/076</b>	6,946,739.35	5,071,652.75
<b>2076/077</b>	4,983,118.39	4,055,603.17
<b>5Yr AVG</b>	<b>5,975,253.48</b>	<b>6,861,684.94</b>



Note: Expenses do not include Staff Expenses and Expenses Directly incurred by Head Office.

## Jomsom Flight Movement Comparison 2016-2020



\* Data 2020 (upto November)

Profile Edited on: 30 December, 2020