

# DHANGADHI AIRPORT



## **Brief Description**

Dhangadhi Airport is situated at Dhangadhi Sub Metropolitan City of Kailali District, Sudur-Paschim Province of Nepal. This Airport has direct air link with Kathmandu, Doti, Baitadi, Bajhang & Safebagar.

## **General Information**

Name	DHANGADHI
Location Indicator	VNDH
IATA Code	DHI
Aerodrome Reference Code	3C
Aerodrome Reference Point	284515.985 N/0803458.565 E
Province/District	Sudur-Paschim/Kailali
Distance and Direction from City	6 Km North
Elevation	189 m. /621 ft.

Contact	Off: 977- 91575119 Tower: 977-91575219 Fax: 977-91575119 AFS: VNDHYDYX E-mail: dhangadhi_cao@caanepal.gov.np	
Night Operation Facilities	Available	
Operation Hours	Nov 1 <sup>st</sup> to Jan 30 <sup>th</sup> (Kartik 16 <sup>th</sup> to Magh 15 <sup>th</sup> )	1000LT-1600LT
	Feb 1 <sup>st</sup> to Oct 30 <sup>th</sup> (Magh 16 <sup>th</sup> to Kartik 15 <sup>th</sup> )	1000LT-1700LT
Status	Operational	
Year of Start of Operation	26 December, 1964	
Serviceability	All Weather	
Land	Approx. 514719.88 m <sup>2</sup>	
Re-fueling Facility	Available, Provided by Nepal Oil Corporation	
Service	AFIS	
Type of Traffic Permitted	Instrumental Flight Rule (RNP Approach) + Visual Flight Rule (VFR)	
Type of Aircraft	ATR72, CRJ700, DHC8, MA60, ATR42, JS41, B190, D228, DHC6, L410, Y12	
Schedule Operating Airlines	Buddha Air, Shree Airlines, Nepal Airlines, Summit Air	
Schedule Connectivity	Kathmandu, Doti, Baitadi, Bajhang, Safebagar	
RFF	Available	

## Infrastructure Condition

### Airside

Runway	Type of Surface	Bituminous Paved (Asphalt Concrete)
	Runway Dimension	1800 m x 30 m
	Runway Designation	09/27
Parking Capacity	Three ATR72 Types	
Size of Apron	6440 sq.m.	
Apron Type	Asphalt Concrete	

### Passenger Facilities

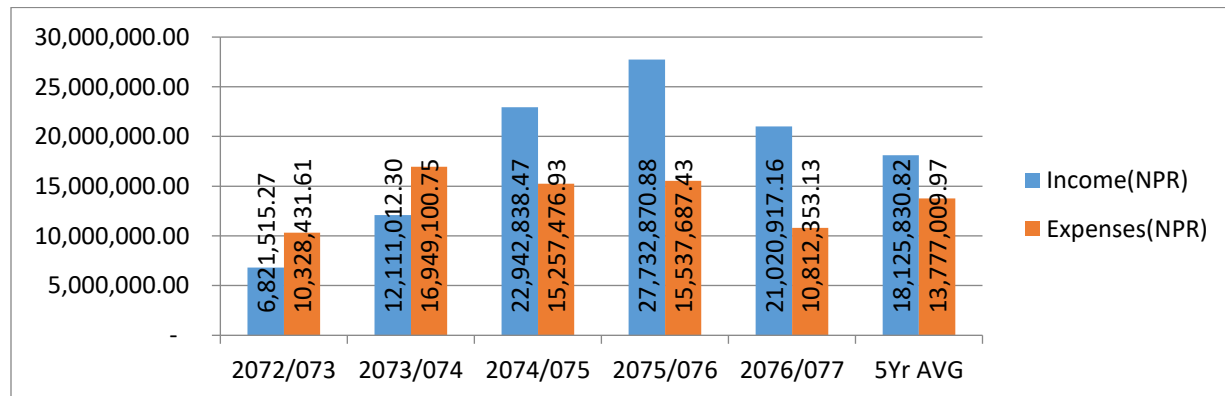
Hotels	Yes (city area)
Restaurants	Yes
Transportations	Taxi, Van, E-Rickshaw
Banks/ATMs	Yes
Internet Facility	Wi-Fi
Cable TV	Yes
Baggage Trolley	No

## Airport Facilities

<b>Console</b>	One Man Position Tower Console with Associated Equipment and Accessories	
<b>Communication, Navigation &amp; Surveillance Systems</b>		
	Communication	HF SSB, VHF, AMHS
	UHF Band Communication System	Yes
	Navigation	Upgrading to DVOR/DME
<b>Security and Facilitations</b>		
	X-Ray	Yes
	Walk Through/ Hand Held Metal Detector	Yes
	CCTV Surveillance System	Yes
	FIDS	Yes
<b>Meteorological Services</b>		Tower Observation
<b>Electro-Mechanical Facilities</b>		
	Power Supply	Yes (3 Phase Supply)
	Approach Light	Yes, at RWY 27
	PAPI Light	Yes
	Runway Light	Yes
	Stand -by-supply	Solar, Inverter, Generator
	Air Conditioner	Yes
<b>Rescue and Fire Fighting Services</b>		Yes

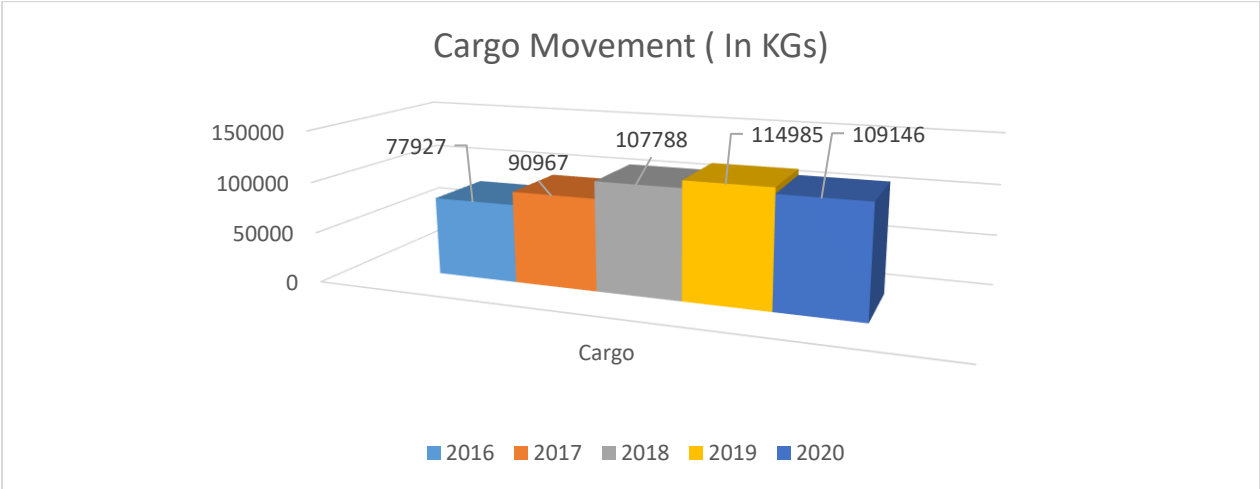
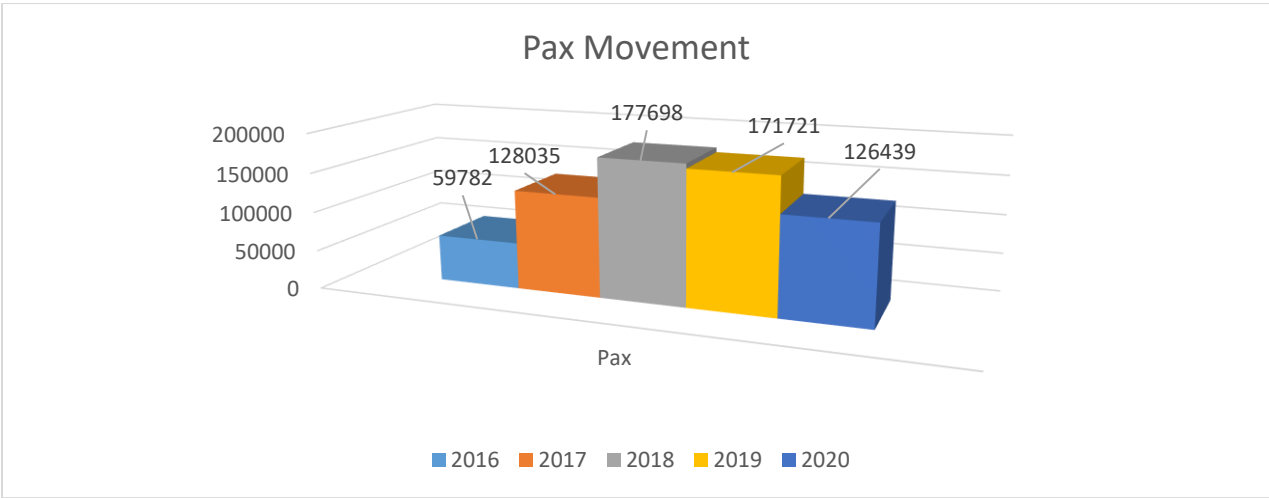
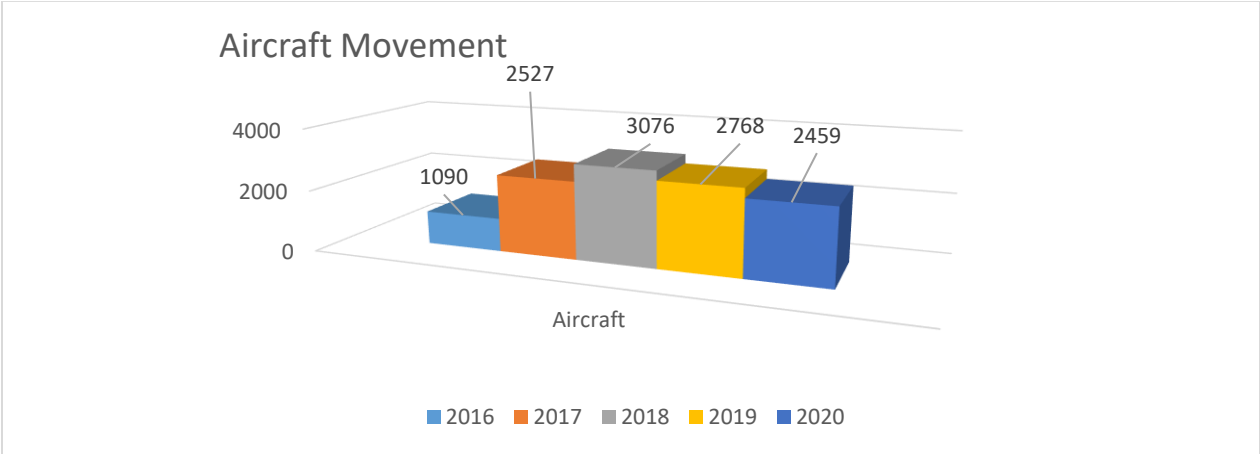
## Financial Overview (Income & Expenditure)

Fiscal Year	Income(NPR)	Expenses(NPR)
2072/073	6,821,515.27	10,328,431.61
2073/074	12,111,012.30	16,949,100.75
2074/075	22,942,838.47	15,257,476.93
2075/076	27,732,870.88	15,537,687.43
2076/077	21,020,917.16	10,812,353.13
5Yr AVG	18,125,830.82	13,777,009.97



Note: Expenses do not include Staff Expenses and Expenses Directly incurred by Head Offices

### Dhangadhi Flight Movement Comparison 2016- 2020



\* Data 2020 (upto November)