

BAJHANG AIRPORT



Brief Description

Bajhang Airport is situated at Rithapata Municipality of Bajhang District, Sudur-Paschim Province. Test landing was done on Aswin 17, 2077 after completion of Asphalt Concrete Runway.

General Information

Name	BAJHANG	
Location Indicator	VNBG	
IATA Code	BJH	
Aerodrome Reference Code	1B	
Aerodrome Reference Point	293220 N/0811107 E	
Province/District	Sudur-Paschim/Bajhang	
Elevation	1224 m. /4015 ft.	
Contact	Off: 977- 92421060 AFS: VNBGYDYX	
Operation Hours	Nov 1 st to Jan 30 th (Kartik 16 th to Magh 15 th)	1000LT-1600LT
	Feb 1 st to Oct 30 th (Magh 16 th to Kartik 15 th)	1000LT-1700LT
Status	In Operation	
Year of Start of Operation	October, 1976	

Land	Approx. 66380.39 m ²
Re-fueling Facility	Not Available
Service	AFIS
Type of Traffic Permitted	Visual Flight Rule (VFR)
Type of Aircraft	L410, DHC6, Y12
Schedule Operating Airlines	Summit Air
Schedule Connectivity	Dhangadhi
RFF	Not Available

Infrastructure Condition

Airside

Runway	Type of Surface	Bituminous Paved (Asphalt Concrete)
	Runway Dimension	630 m x 20 m
	Runway Designation	06/24
Parking Capacity	Two DHC6 Types or Equivalent	
Size of Apron	1800 sq.m.	
Apron Type	Asphalt Concrete	

Passenger Facilities

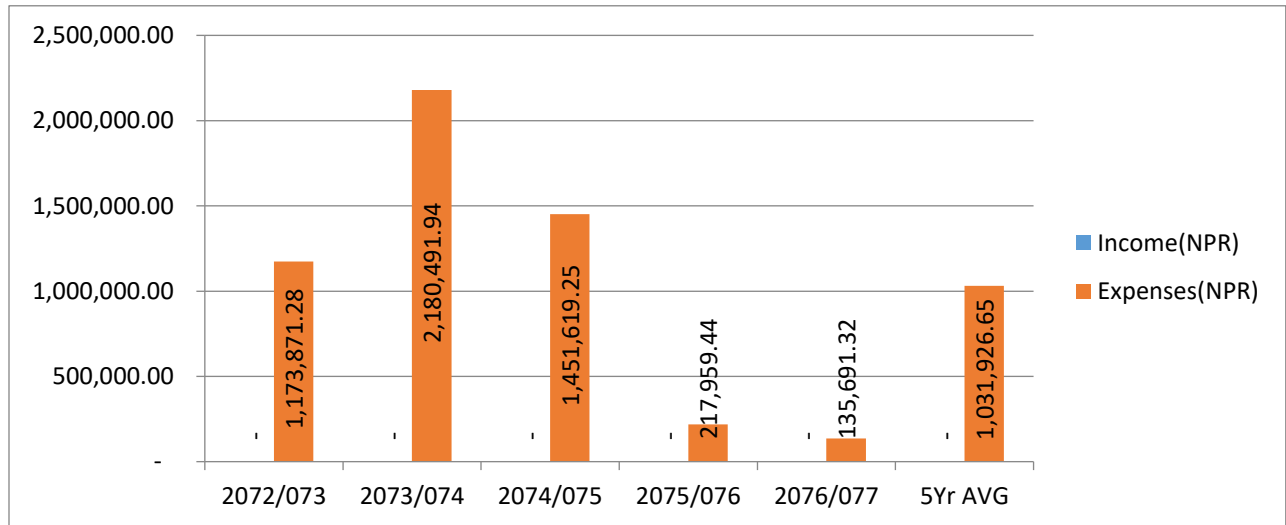
Hotels	Yes (City area)
Restaurants	Yes
Transportations	Van, Tempo
Banks/ATMs	Yes

Airport Facilities

Communication, Navigation & Surveillance Systems		
	Communication	VHF
Security and Facilitations		
	Manual Search	Yes
Meteorological Services		Tower Observation
Electro-Mechanical Facilities		
	Power Supply	Solar Power

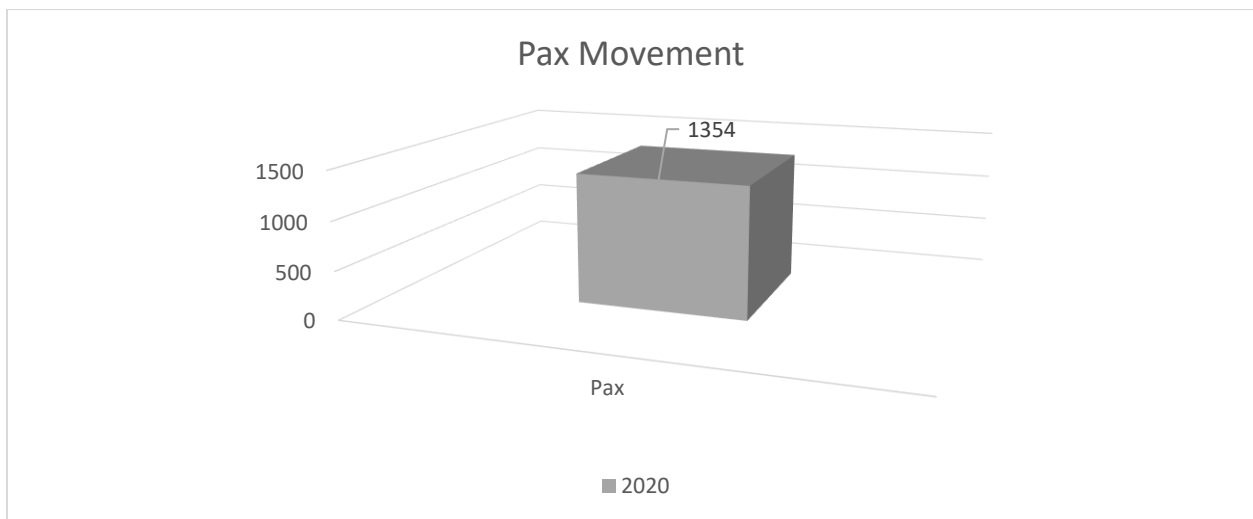
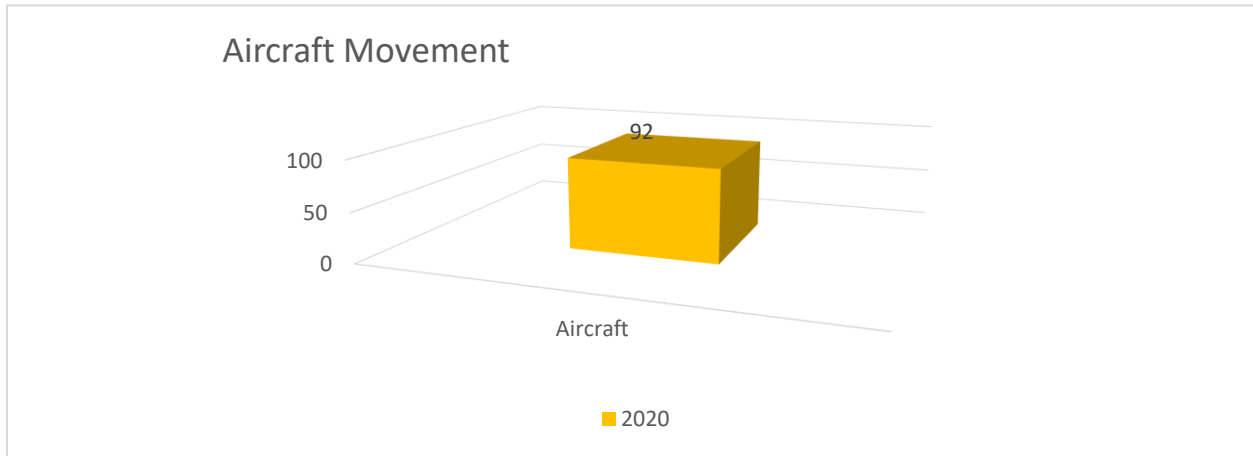
Financial Overview (Income & Expenditure)

Fiscal Year	Income(NPR)	Expenses(NPR)
2072/073	-	1,173,871.28
2073/074	-	2,180,491.94
2074/075	-	1,451,619.25
2075/076	-	217,959.44
2076/077	-	135,691.32
5Yr AVG	-	1,031,926.65



Note: Expenses do not include Staff Expenses and Expenses Directly incurred by Head Office.

Bajhang Flight Movement Data 2020



* Data 2020 (upto November)

Profile Edited on: 30 December, 2020