

TENZING HILLARY (LUKLA) AIRPORT



Brief Description

Tenzing-Hillary (Lukla) Airport is situated at Khumbu Pasang Lamhu-2 Rural Municipality of Solukhumbu District, Koshi Province. It is the gateway to the Mount Everest, the world famous tourist destination. The airport is situated at Solukhumbu District of Sagarmatha Zone. Lukla airport is the busiest STOL airport and considered as the major airport for earning foreign currency. The airport is also located inside the buffer zone of Sagarmatha National Park.

General Info:

Name	TENZING HILLARY (LUKLA)
Location Indicator	VNLK
IATA Code	LUA
Aerodrome Reference Code	1B
Aerodrome Reference Point	274116 N/0864353 E
Province/District	Koshi/Solukhumbu

Distance and Direction from City	Amidst Lukla Bazaar	
Elevation	2846 m /9337 ft	
Contact	Off: 977-38550197 Tower: 977-38550044 Fax: 977-38550197 AFS: VNLKYDYX E-mail: tenzinghillary_cao@caanepal.gov.np	
Operation Hours	16 th Feb to 15 th Nov	0600LT-1845LT
	16 th Nov to 15 th Feb	0630LT-1800LT
Status	In Operation	
Year of Start of Operation	September, 1971	
Serviceability	All Weather	
Land	Approx. 81509.17 m ²	
Re-fueling Facility	Not Available	
Service	AFIS	
Type of Traffic Permitted	Visual Flight Rules (VFR)	
Type of Aircraft	D228, DHC6, L410, Y12	
Schedule Operating Airlines	Tara Air, Summit Air, Sita Air, Nepal Airlines	
Schedule Connectivity	Kathmandu, Ramechhap, Phaplu	
RFF	Available	

Infrastructure Condition

Airside

Runway	Type of Surface	Bituminous Paved (Asphalt Concrete)
	Runway Dimension	527 m x 20 m
	Runway Designation	06/24
Parking Capacity	4, D228 Type Aircraft	
Size of Apron	2800 sq.m.	
Apron Type	Asphalt Concrete	

Passenger Facilities

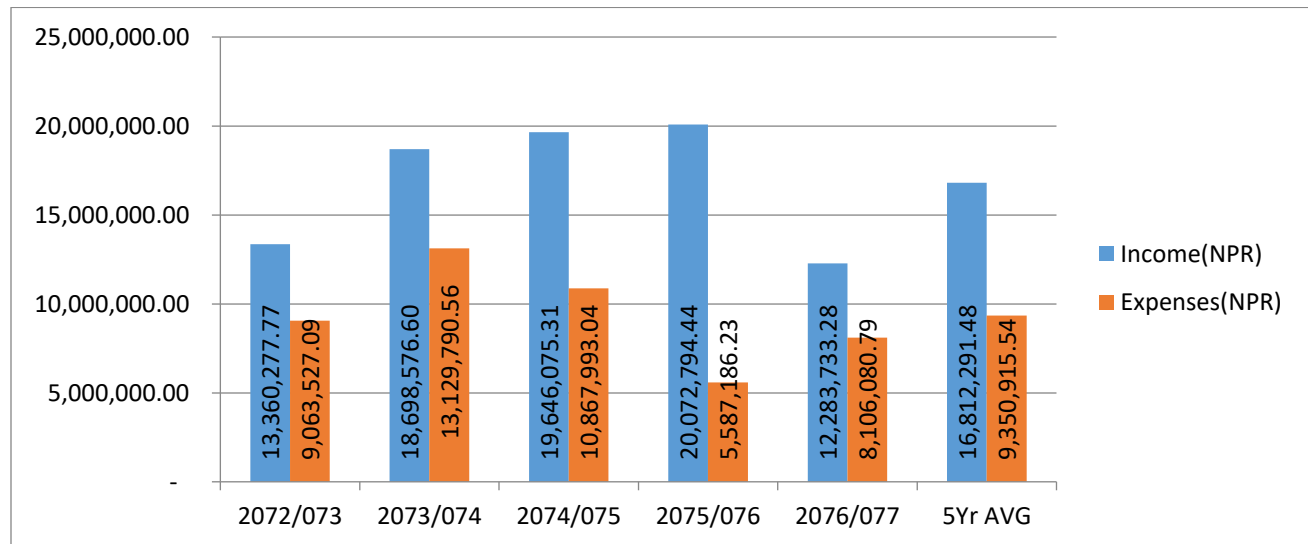
Hotels	Yes
Restaurants	Yes
Banks/ATMs	Yes
Internet Facility	Wi-Fi
Cable TV	Yes

Airport Facilities

Console	One Man Position Tower Console with Associated Equipment and Accessories	
Communication, Navigation & Surveillance Systems		
	Communication	HF SSB, VHF, AMHS, Hotline
	UHF Band Communication System	Yes
Security and Facilitations		
	Hand Held/ Walk Through Metal Detector	Yes
	CCTV Surveillance System	Yes
Meteorological Services		
		Tower Observation
Electro-Mechanical Facilities		
	Power Supply	Yes (Single Phase & Solar Supply)
	Airfield Ground Lighting (AGL)	Yes
	Stand -by-supply	Solar, Inverter, Generator
Rescue and Fire-fighting Services		
		Yes

Financial Overview (Income & Expenditure)

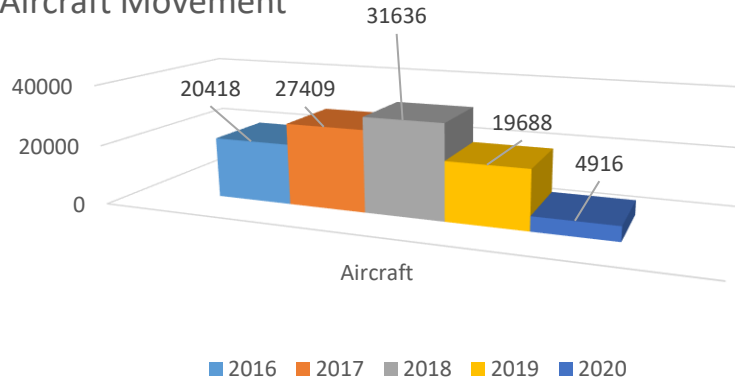
Fiscal Year	Income(NPR)	Expenses(NPR)
2072/073	13,360,277.77	9,063,527.09
2073/074	18,698,576.60	13,129,790.56
2074/075	19,646,075.31	10,867,993.04
2075/076	20,072,794.44	5,587,186.23
2076/077	12,283,733.28	8,106,080.79
5Yr AVG	16,812,291.48	9,350,915.54



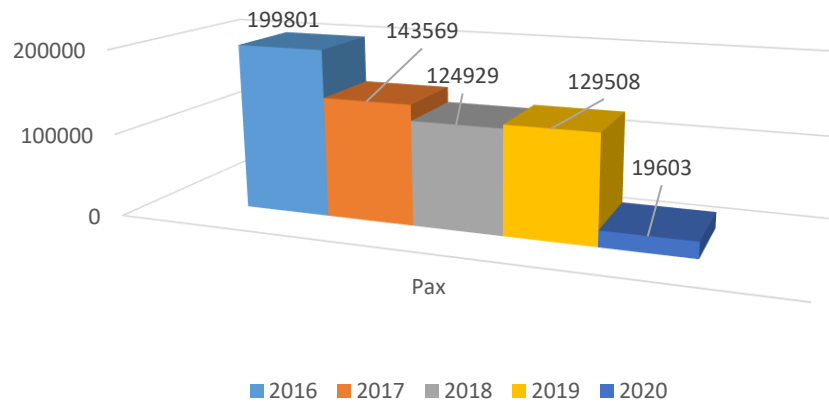
Note: Expenses do not include Staff Expenses and Expenses Directly incurred by Head Office.

Tenzing Hillary Flight Movement Comparison 2016-2020

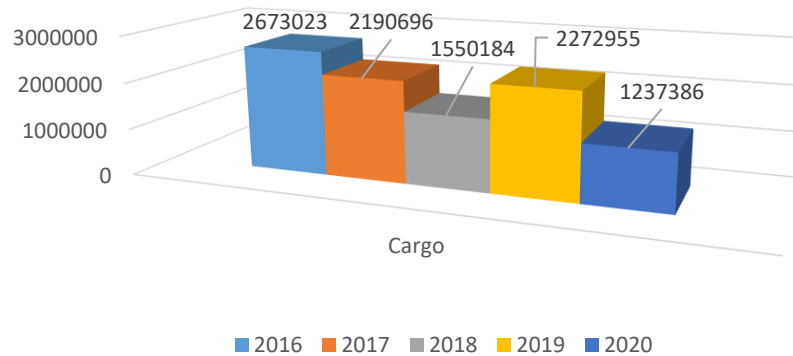
Aircraft Movement



Pax Movement



Cargo Movement (In KGs)



* Data 2020 (upto November)

Profile Edited on: 30 December, 2020