

CHANDRAGADHI AIRPORT



Brief Description

Chandragadhi Airport is situated at Bhadrapur Municipality of Jhapa District, Koshi Province. Due to its proximity to the eastern border of Nepal, the airport holds strategic significance as well as being a domestic destination for travelers coming from the north-eastern states of India, Bhutan, and Bangladesh as well. In the last few years, the airport has experienced rapid growth in air traffic as observed from the records.

General Information

Name	CHANDRAGADHI
Location Indicator	VNCG
IATA Code	BDP
Aerodrome Reference Code	3C
Aerodrome Reference Point	263411.218 N/0880438.237 E
Province/District	Koshi/Jhapa
Distance and Direction from City	3.2 Km North West
Elevation	95.149 m./312.184 ft.
Contact	Off: 977-23455232 Tower: 977-23455075 Fax: 977-23456801 AFS: VNCGYDYX

	E-mail: chandragadhi_cao@caanepal.gov.np	
Night Operation Facilities	Available	
Operation Hours	16 th Feb to 15 th Nov	0600LT-1845LT
	16 th Nov to 15 th Feb	0630LT-1800LT
Status	Operational	
Year of Start of Operation	November, 1963	
Serviceability	All Weather	
Land	Approx. 285195.45 m ²	
Re-fueling Facility	Available, Provided by Nepal Oil Corporation	
Service	Control Service	
Type of Traffic Permitted	Instrumental Flight Rule (RNP Approach) / Visual Flight Rule (VFR)	
Type of Aircraft	ATR72, CRJ200/700, MA60, ATR42, JS41, B190, D228, DHC6 , Y12	
Schedule Operating Airlines	Buddha Air, Yeti Airlines, Shree Airlines, Sita Air, Saurya Airlines	
Schedule Connectivity	Kathmandu, Taplejung	
RFF	Available	

Infrastructure Condition

Airside

Runway	Type of surface	Bituminous Paved (Asphalt Concrete)
	Runway Dimension	1500 m x 30 m
	Runway Designation	10/28
Parking Capacity	Three ATR72 Types One ATR42	
Size of Apron	11850 sq.m.	
Apron Type	Asphalt Concrete / Concrete	

Passenger Facilities

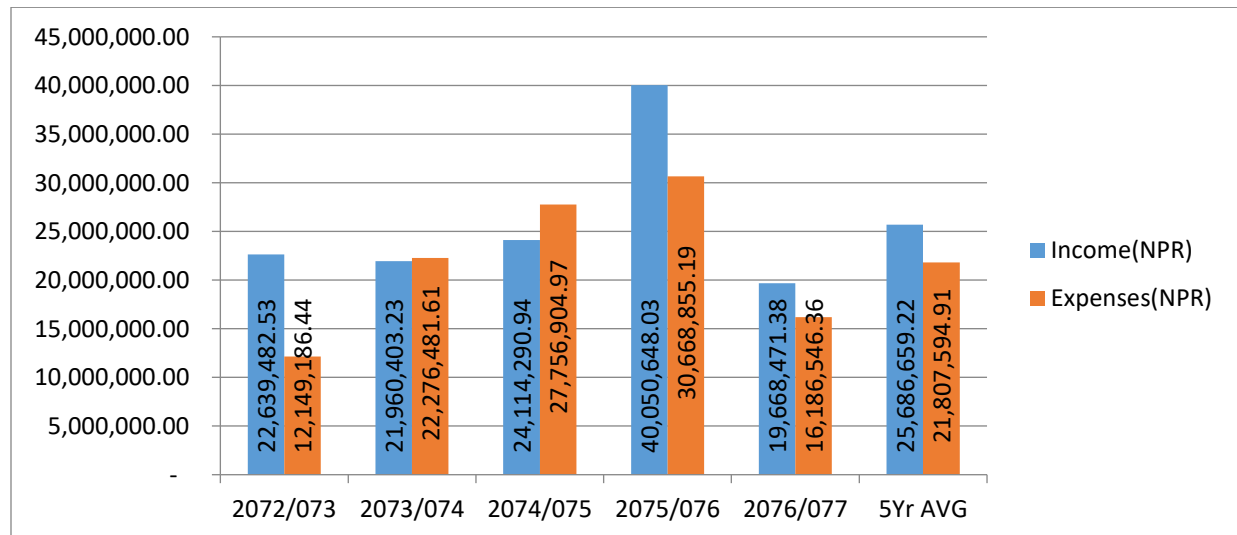
Hotels	Yes (city area)
Restaurants	Yes
Transportations	Taxi, Van, E-Rickshaw
Banks/ATMs	Yes
Internet Facility	Wi-Fi
Cable TV	Yes

Airport Facilities

Console	Two Men Position Tower Console with Associated Equipment and Accessories	
Communication, Navigation & Surveillance Systems		
	Communication	HF SSB, VHF, AMHS
	UHF Band Communication System	Yes
	Navigation	Upgrading to DVOR/DME
Security and Facilitations		
	X-Ray	Yes
	Walk Through/ Hand Held Metal Detector	Yes
	CCTV Surveillance System	Yes
Meteorological Services		Tower Observation
Electro-Mechanical Facilities		
	Power Supply	Yes (3 Phase Supply)
	PAPI Light	Yes
	Runway Light	Yes
	Stand -by-supply	Solar, Inverter, Generator
	Air Conditioner	Yes
Rescue and Fire Fighting Services		Yes

Financial Overview (Income & Expenditure)

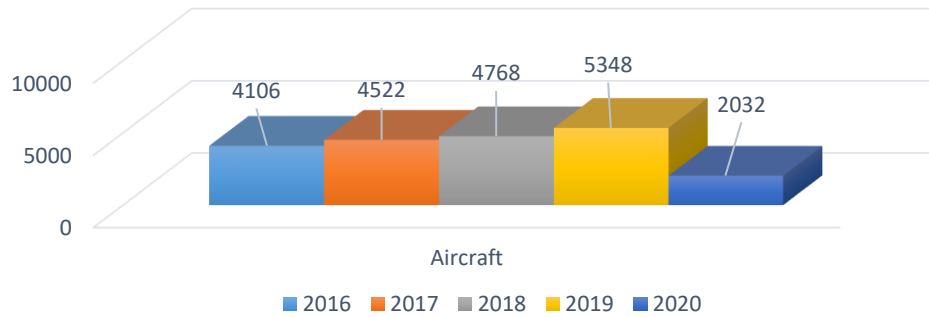
Fiscal Year	Income(NPR)	Expenses(NPR)
2072/073	22,639,482.53	12,149,186.44
2073/074	21,960,403.23	22,276,481.61
2074/075	24,114,290.94	27,756,904.97
2075/076	40,050,648.03	30,668,855.19
2076/077	19,668,471.38	16,186,546.36
5Yr AVG	25,686,659.22	21,807,594.91



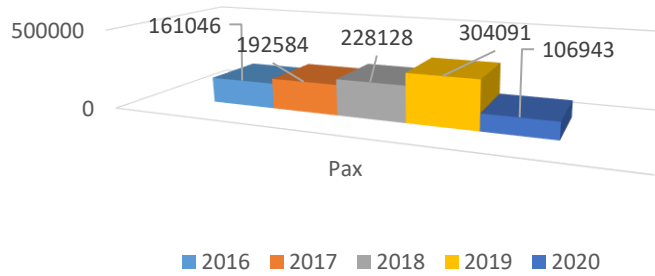
Note: Expenses do not include Staff Expenses and Expenses Directly incurred by Head Office.

Chandragadhi Flight Movement Comparison 2016-2020

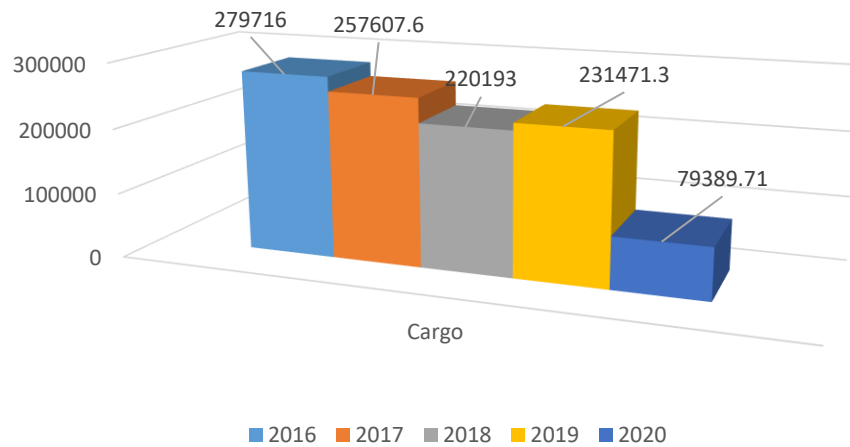
Aircraft Movement



Pax Movement



Cargo Movement (In KGs)



* Data 2020 (upto November)

Profile Edited on: 30 December, 2020