

BIRATNAGAR AIRPORT



Brief Description

Biratnagar Airport is located at north of Biratnagar Bazaar, Morang District of Koshi Province and serves as a hub airport. This airport is the first certified aerodrome among domestic / Hub airports of Nepal and second after Tribhuvan International Airport. This airport is considered as the second busiest domestic airport in terms of passengers' movement after Pokhara airport.

General Information

Name	BIRATNAGAR
Location Indicator	VNVT
IATA Code	BIR
Aerodrome Reference Code	3C
Aerodrome Reference Point	262903 N/0871552 E
Province/District	Koshi /Morang
Distance and Direction from City	5 Km North West
Elevation	74.972 m. /245.94 ft.
Contact	Off: 977-21461424 Tower: 977-21461641 Fax: 977-21460155 AFS: VNVTYDYX E-mail: biratnagar_cao@caanepal.gov.np

Night Operation Facilities	Available	
Operation Hours	16 th Feb to 15 th Nov	0600LT-1845LT
	16 th Nov to 15 th Feb	0630LT-1800LT
Status	In Operation	
Year of Start of Operation	6 July, 1958	
Serviceability	All Weather	
Land	Approx. 773698.99 m ²	
Re-fueling Facility	Yes, by Nepal Oil Corporation	
Service	Control Service	
Type of Traffic Permitted	Instrumental Flight Rule(IFR) Visual Flight Rule (VFR)	
Type of Aircraft	ATR72, CRJ200/700, DHC8, MA60, ATR42, JS-41, B190, D228, DHC6, L410, Y12	
Schedule Operating Airlines	Buddha Air, Yeti Airlines, Shree Airlines, Nepal Airlines, Saurya Airlines	
Schedule Connectivity	Tumlingtar, Bhojpur, Kathmandu	
RFF Category	V	

Infrastructure Condition

Airside

Runway	Type of surface	Bituminous Paved (Asphalt Concrete)
	Runway Dimension	1500 m x 30 m
	Runway Designation	09/27
Parking Capacity	4, ATR72 Type Aircraft 1, DHC6 Type Aircraft	
Size of Apron	14445 sq.m.	
Apron Type	Asphalt Concrete /Concrete	

Passenger Facilities

Hotels	Yes (city area)
Restaurants	Yes
Transportations	Taxi, Van, E-Rickshaw
Banks/ATMs	Yes
Internet Facility	Wi-Fi
Cable TV	Yes
Baggage Trolley	Yes

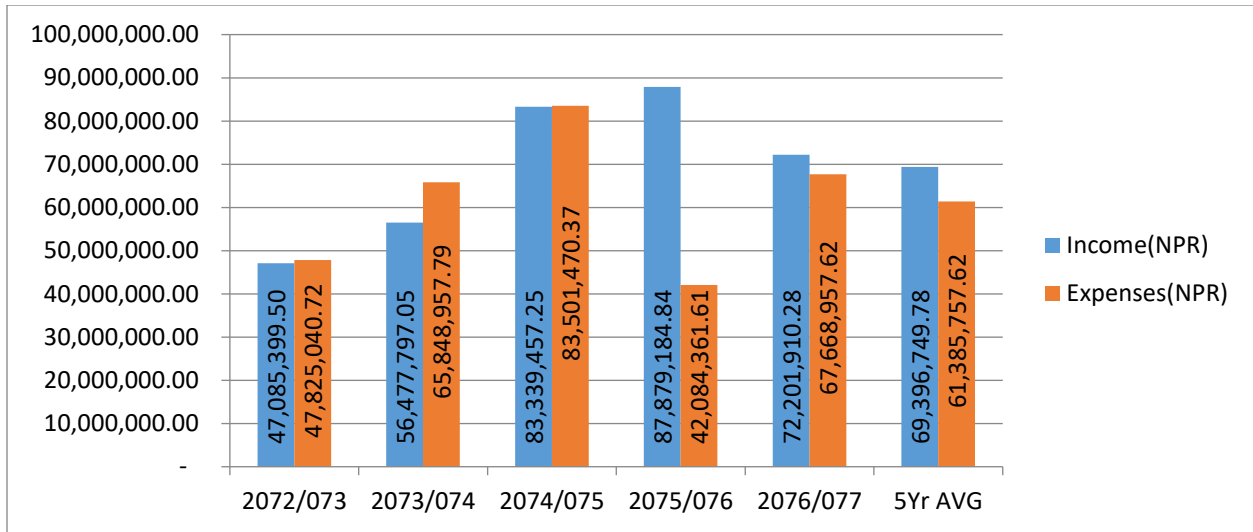
Airport Facilities

Console	Two Men Position Tower Console with Associated Equipment and Accessories	
Communication, Navigation & Surveillance Systems		
	Communication	HF SSB, VHF, AMHS, RCAG, Hot Line
	Navigation	DVOR, DME
	UHF Band Communication System	Yes
Security and Facilitations		
	X-Ray	Yes
	Walk Through/Hand Held Metal Detector	Yes
	CCTV Surveillance System	Yes
	FIDS	Yes
Meteorological Services		Yes
Electro-Mechanical Facilities		
	Power Supply	Yes (3 Phase Dedicated City Supply)
	Runway Light	Yes
	Approach Light	Yes at RWY 09
	PAPI Light	Yes
	Stand -by-supply	Solar, Inverter, Generator
	Air Conditioner	Yes
Rescue and Fire Fighting Services		Yes

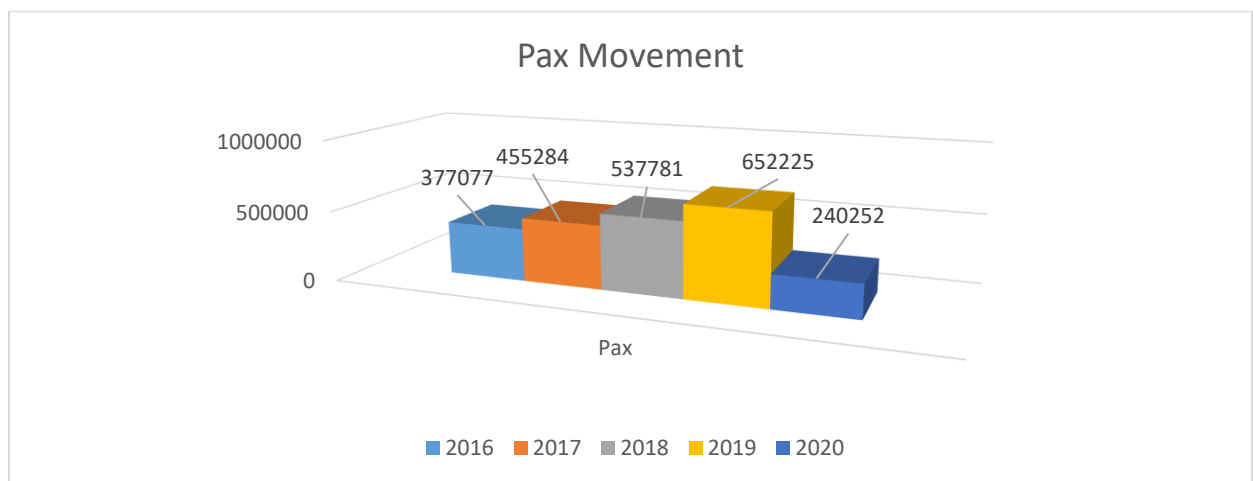
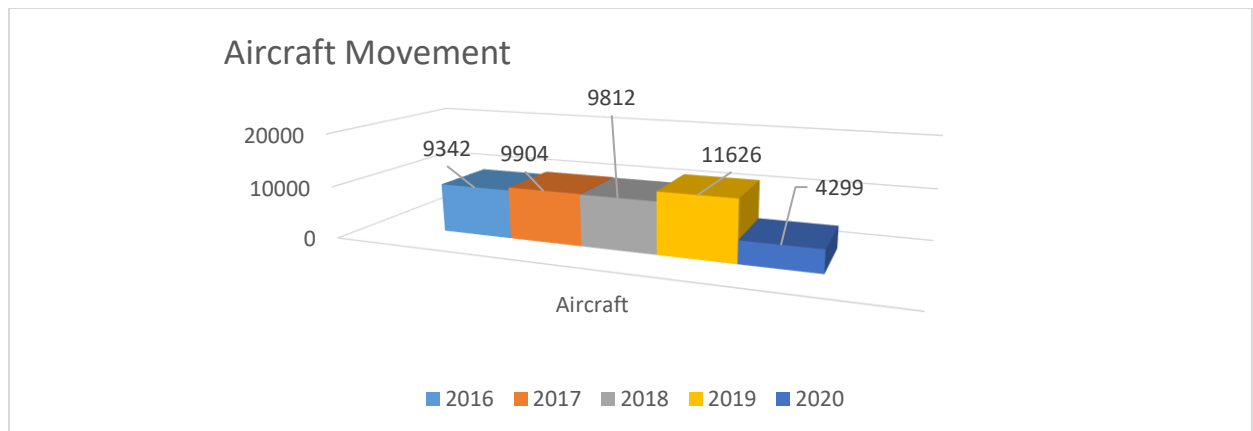
Financial Overview (Income & Expenditure)

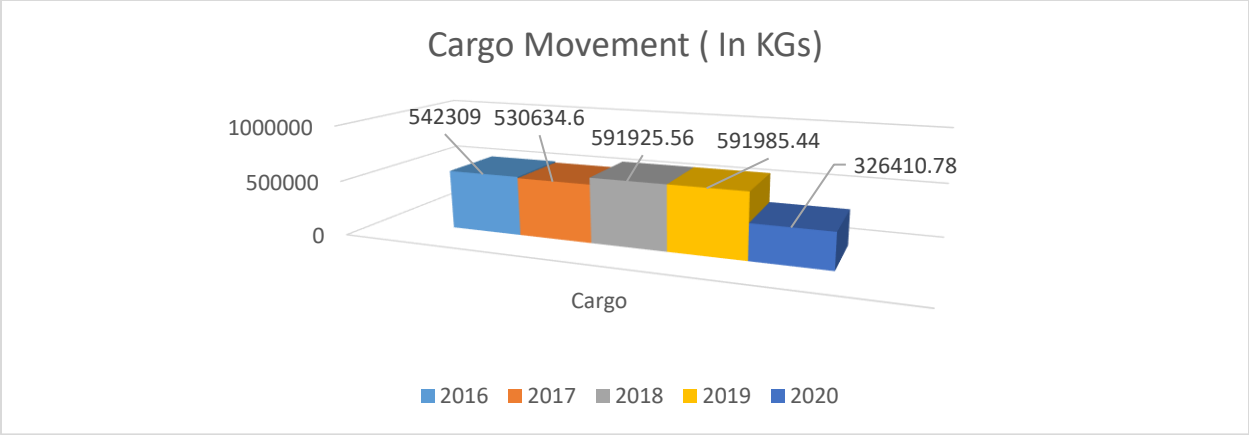
Fiscal Year	Income(NPR)	Expenses(NPR)
2072/073	47,085,399.50	47,825,040.72
2073/074	56,477,797.05	65,848,957.79
2074/075	83,339,457.25	83,501,470.37
2075/076	87,879,184.84	42,084,361.61
2076/077	72,201,910.28	67,668,957.62
5Yr AVG	69,396,749.78	61,385,757.62

Note: *Expenses do not include Staff Expenses and Expenses Directly incurred by Head Office.*



Biratnagar Flight Movement Comparison 2016-2020





* Data 2020 (upto November)

Profile Edited on: 30 December, 2020